REDISTRICTING PARTNERS

City of West Sacramento

"New Map '123820' Balanced After Council Discussion...." ID: 125434

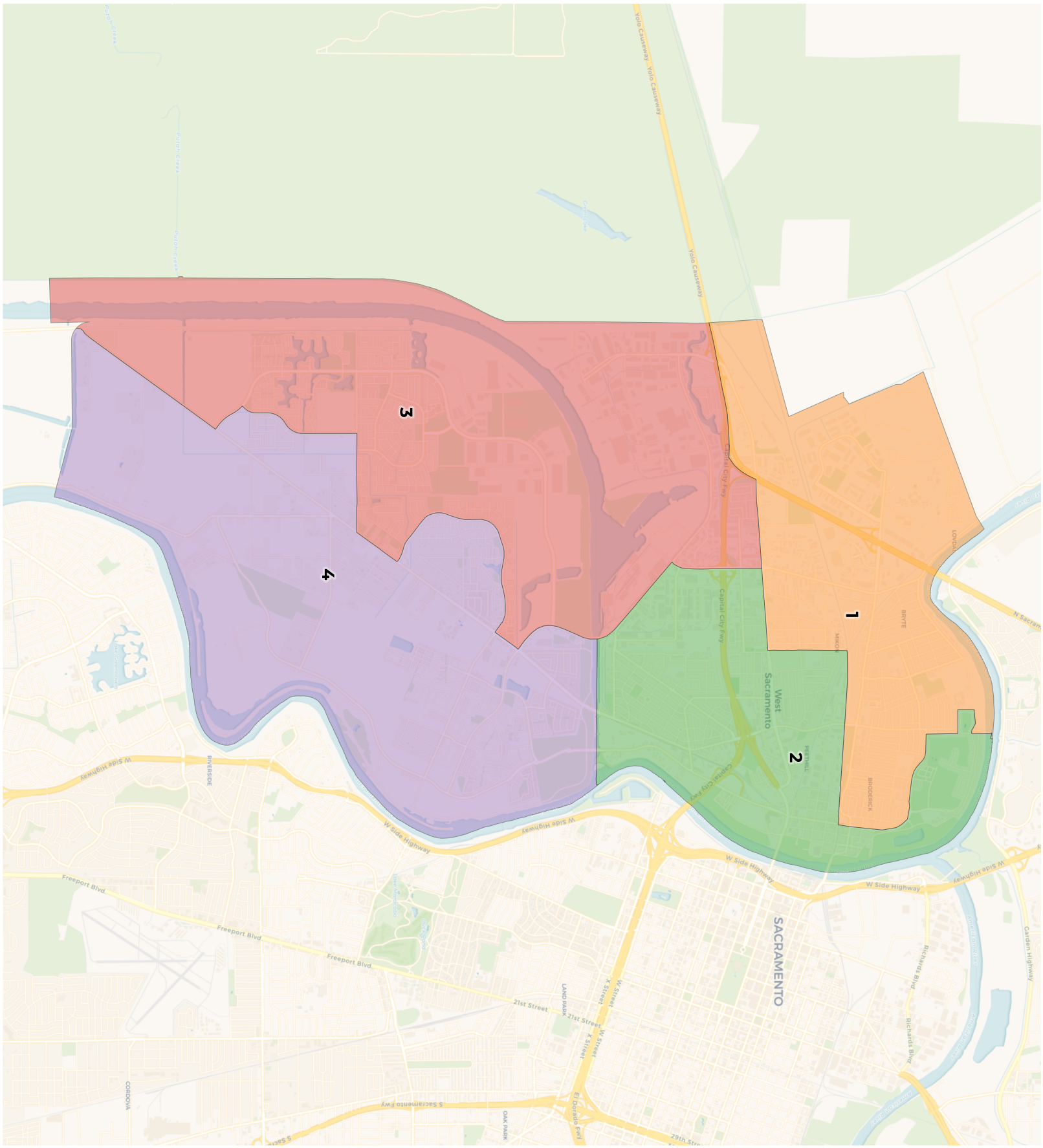

REDISTRICTING PARTNERS

City of West Sacramento

"New Map '123820' Balanced After Council Discussion...." ID: 125434

2020 Census

	1	2	3	4
Population	13,535	13,888	13,406	13,248
Deviation	16	369	-113	-271
Deviation %	0.1%	2.7%	-0.8%	-2.0%
Other	5,706	7,029	6,939	7,412
Other %	42.2%	50.6%	51.8%	55.9%
Latino	6,392	4,679	3,288	2,965
Latino %	47.2%	33.7%	24.5%	22.4%
Asian	961	1,457	2,356	2,370
Asian %	7.1%	10.5%	17.6%	17.9%
Black	476	723	823	501
Black %	3.5%	5.2%	6.1%	3.8%

Citizen Voting Age Population (CVAP)

	1	2	3	4
Total CVAP	7,819	8,600	8,345	8,780
Other CVAP	4,117	5,339	5,246	5,947
Other CVAP %	52.7%	62.1%	62.9%	67.7%
Latino CVAP	2,461	2,135	1,487	1,062
Latino CVAP %	31.5%	24.8%	17.8%	12.1%
Asian CVAP	663	490	1,065	1,462
Asian CVAP %	8.5%	5.7%	12.8%	16.7%
Black CVAP	578	636	547	309
Black CVAP %	7.4%	7.4%	6.6%	3.5%

REDISTRICTING PARTNERS

City of West Sacramento

"New Map '123820' Balanced After Council Discussion...." ID: 125434

District 1

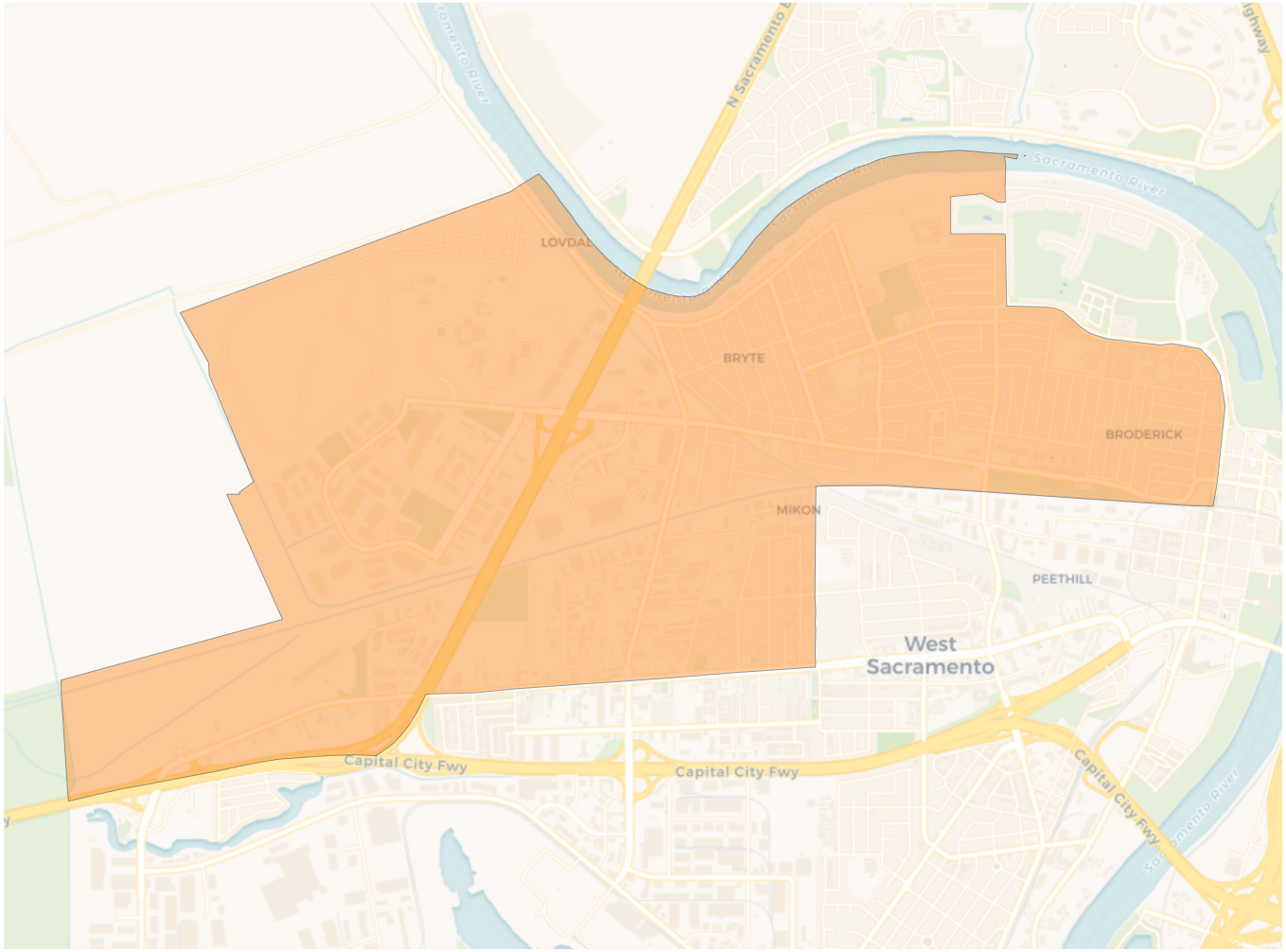

2020 Census

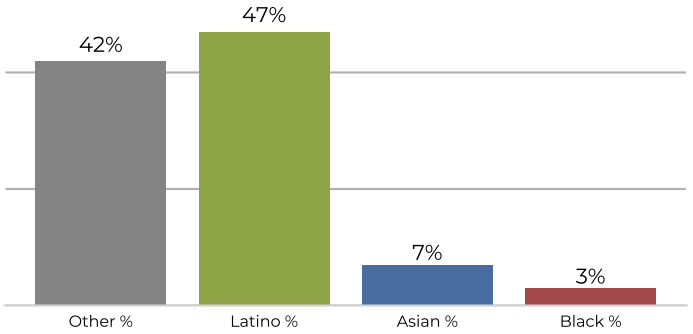

Citizen Voting Age Population

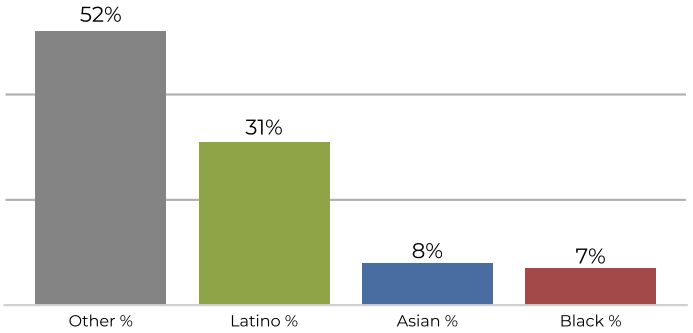

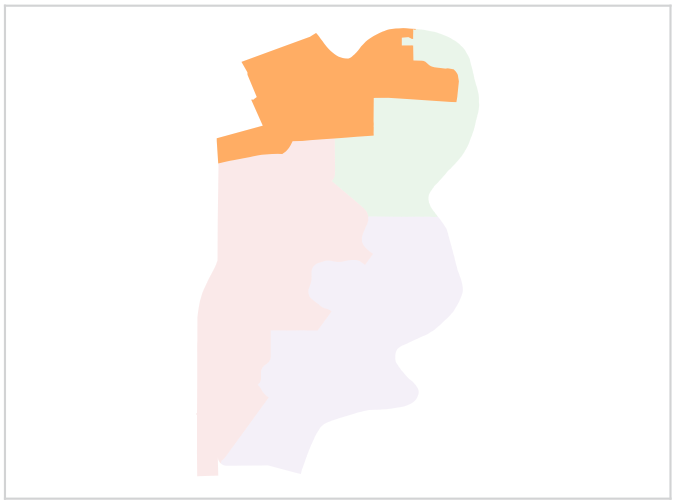

Population	Deviation	Deviation %	Other	Other %	Latino	Latino %	Asian	Asian %	Black	Black %
13,535	16	0.1%	5,706	42.2%	6,392	47.2%	961	7.1%	476	3.5%

Total CVAP	Other CVAP	Other CVAP %	Latino CVAP	Latino CVAP %	Asian CVAP	Asian CVAP %	Black CVAP	Black CVAP %
7,819	4,117	52.7%	2,461	31.5%	663	8.5%	578	7.4%

REDISTRICTING PARTNERS

City of West Sacramento

"New Map '123820' Balanced After Council Discussion...." ID: 125434

District 2

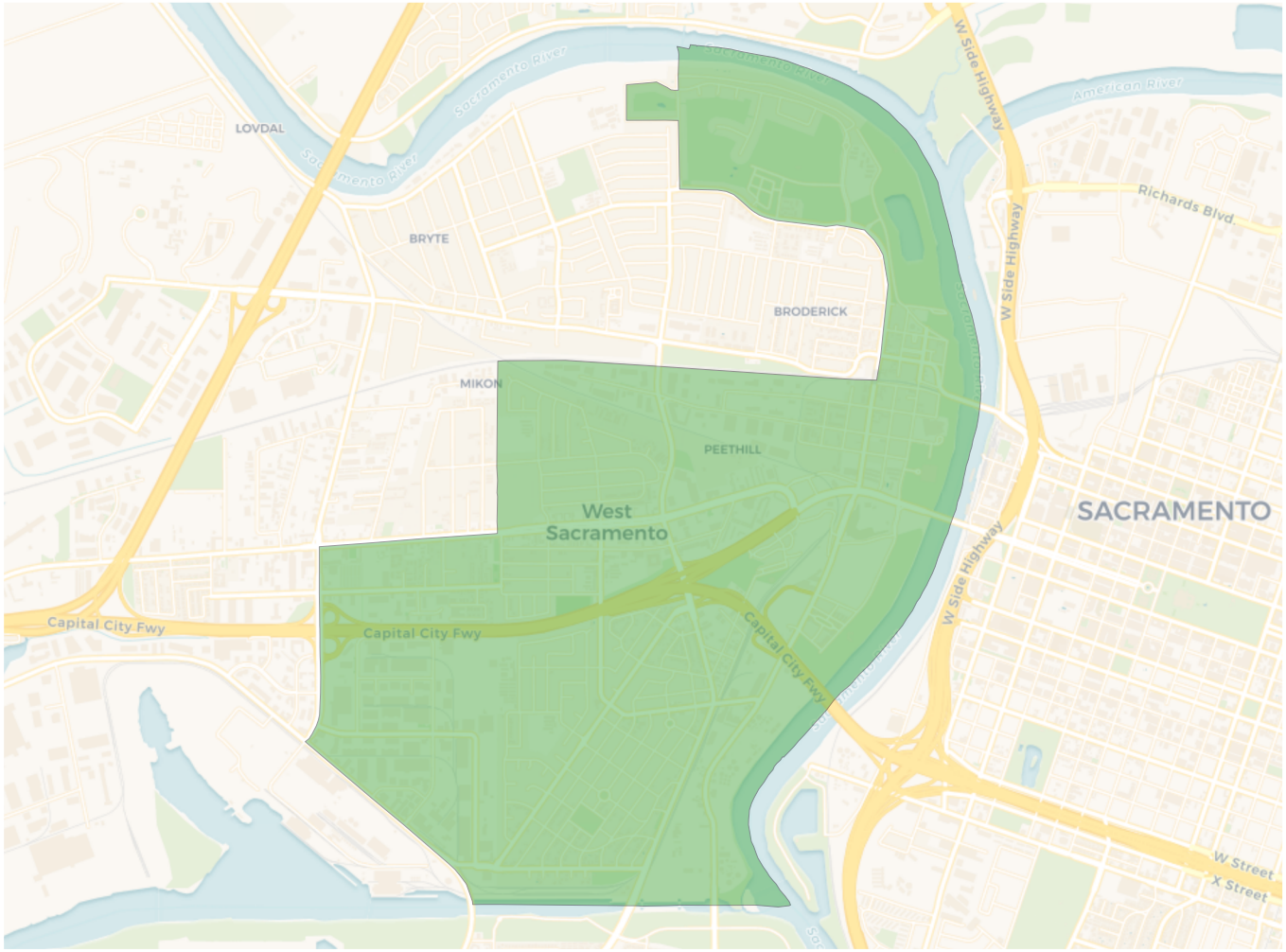

2020 Census

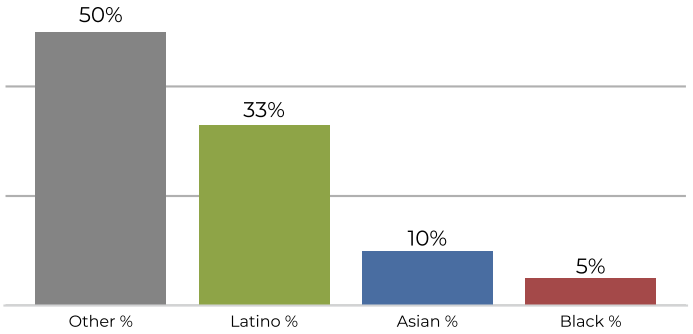

Citizen Voting Age Population

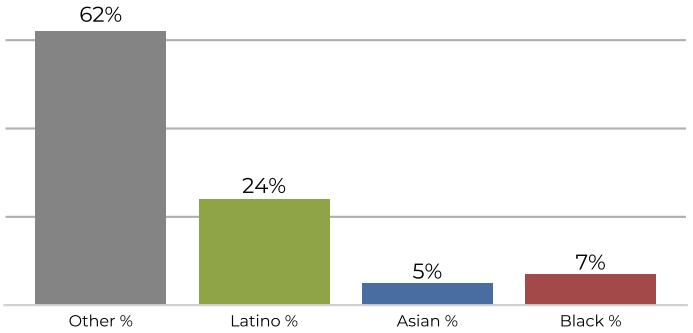

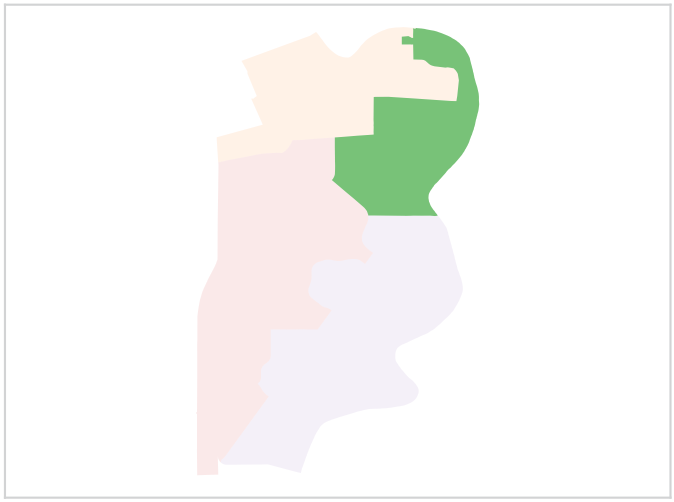

Population	Deviation	Deviation %	Other	Other %	Latino	Latino %	Asian	Asian %	Black	Black %
13,888	369	2.7%	7,029	50.6%	4,679	33.7%	1,457	10.5%	723	5.2%

Total CVAP	Other CVAP	Other CVAP %	Latino CVAP	Latino CVAP %	Asian CVAP	Asian CVAP %	Black CVAP	Black CVAP %
8,600	5,339	62.1%	2,135	24.8%	490	5.7%	636	7.4%

REDISTRICTING PARTNERS

City of West Sacramento

"New Map '123820' Balanced After Council Discussion...." ID: 125434

District 3

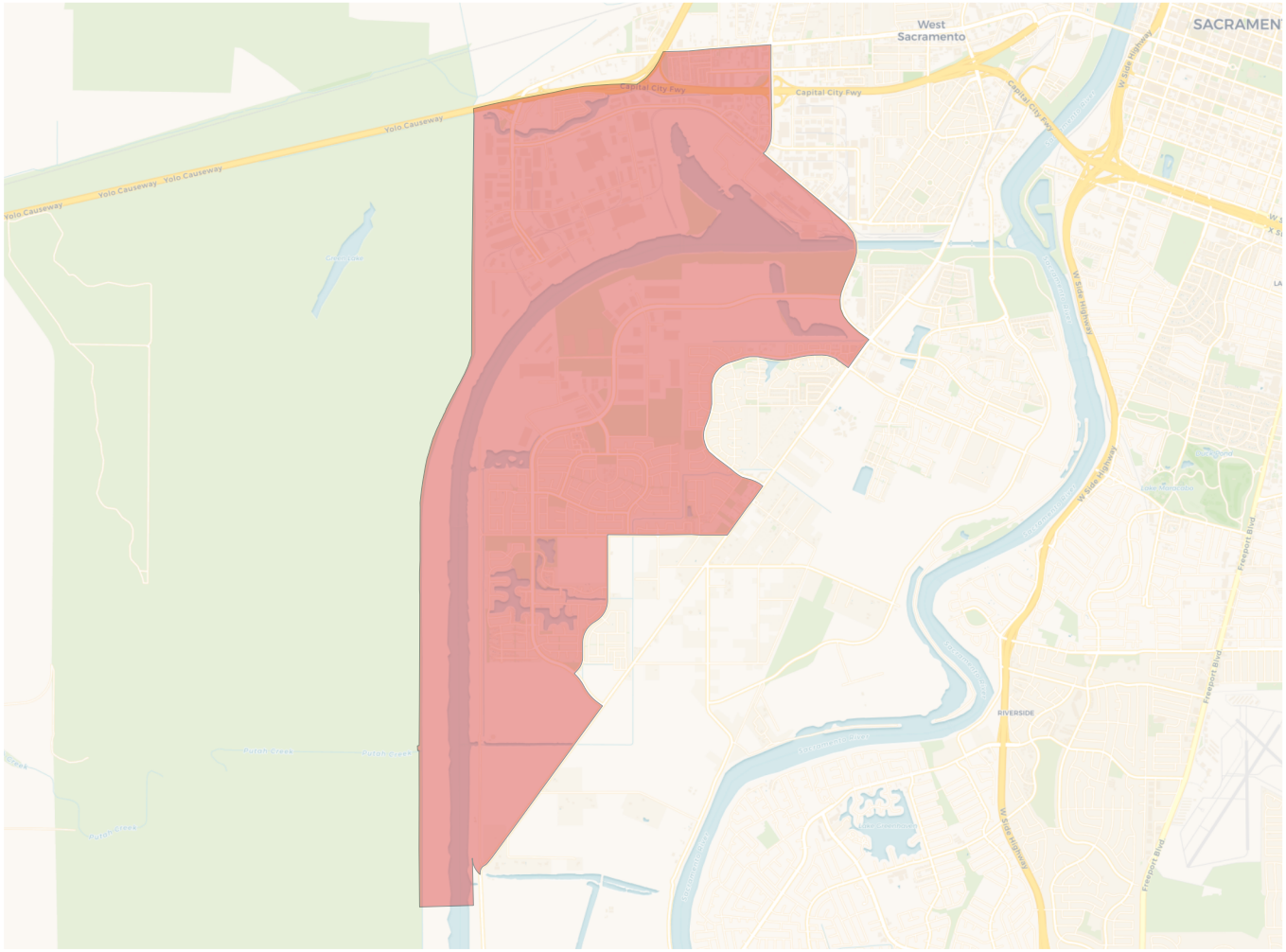

2020 Census

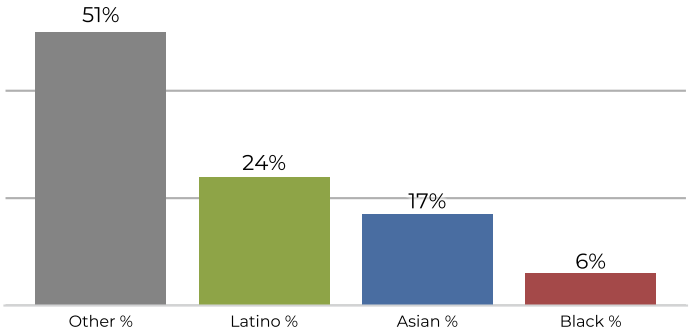

Citizen Voting Age Population

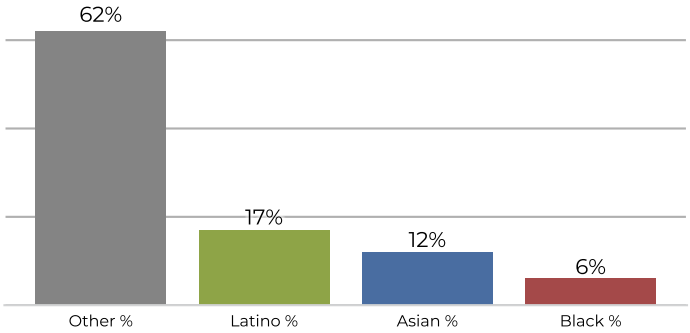

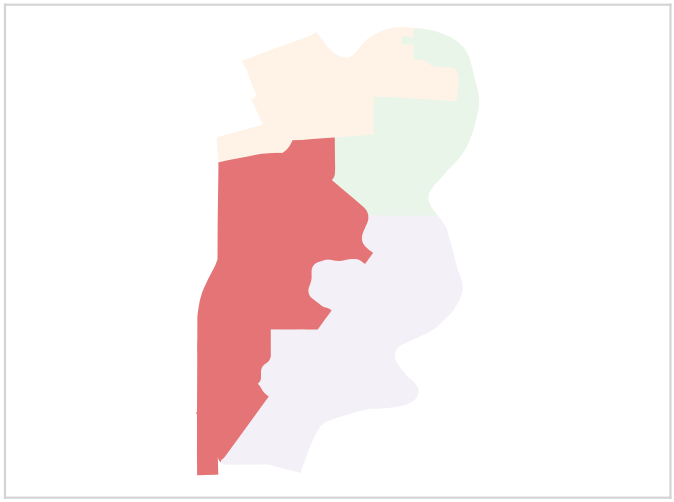

Population	Deviation	Deviation %	Other	Other %	Latino	Latino %	Asian	Asian %	Black	Black %
13,406	-113	-0.8%	6,939	51.8%	3,288	24.5%	2,356	17.6%	823	6.1%

Total CVAP	Other CVAP	Other CVAP %	Latino CVAP	Latino CVAP %	Asian CVAP	Asian CVAP %	Black CVAP	Black CVAP %
8,345	5,246	62.9%	1,487	17.8%	1,065	12.8%	547	6.6%

REDISTRICTING PARTNERS

City of West Sacramento

"New Map '123820' Balanced After Council Discussion...." ID: 125434

District 4

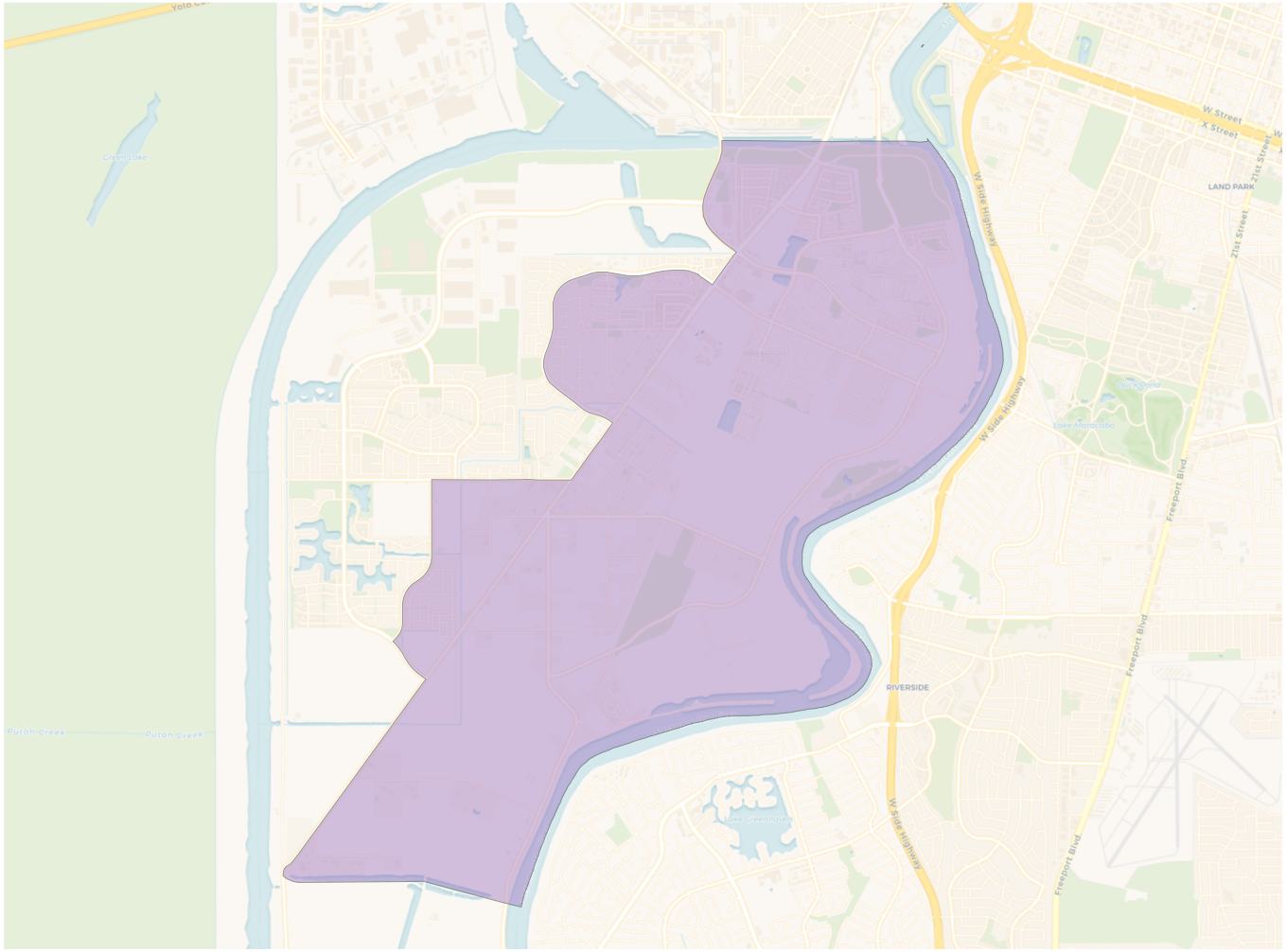

2020 Census

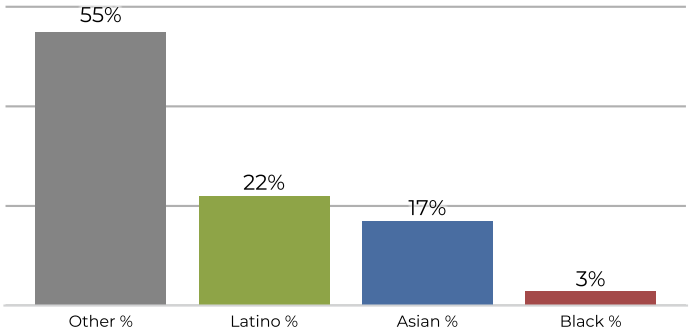

Citizen Voting Age Population

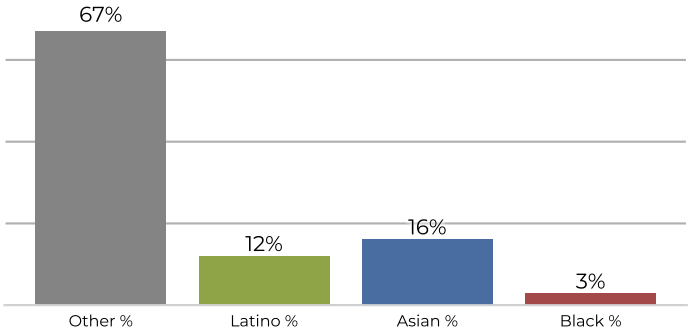

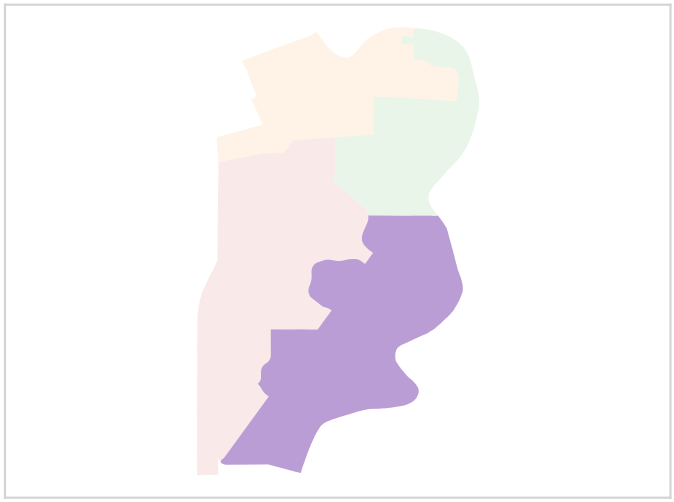

Population	Deviation	Deviation %	Other	Other %	Latino	Latino %	Asian	Asian %	Black	Black %
13,248	-271	-2.0%	7,412	55.9%	2,965	22.4%	2,370	17.9%	501	3.8%

Total CVAP	Other CVAP	Other CVAP %	Latino CVAP	Latino CVAP %	Asian CVAP	Asian CVAP %	Black CVAP	Black CVAP %
8,780	5,947	67.7%	1,062	12.1%	1,462	16.7%	309	3.5%