REDISTRICTING PARTNERS

City of West Sacramento

DistrictR ID 121799 "State streets together TBD Rivers Plan B"

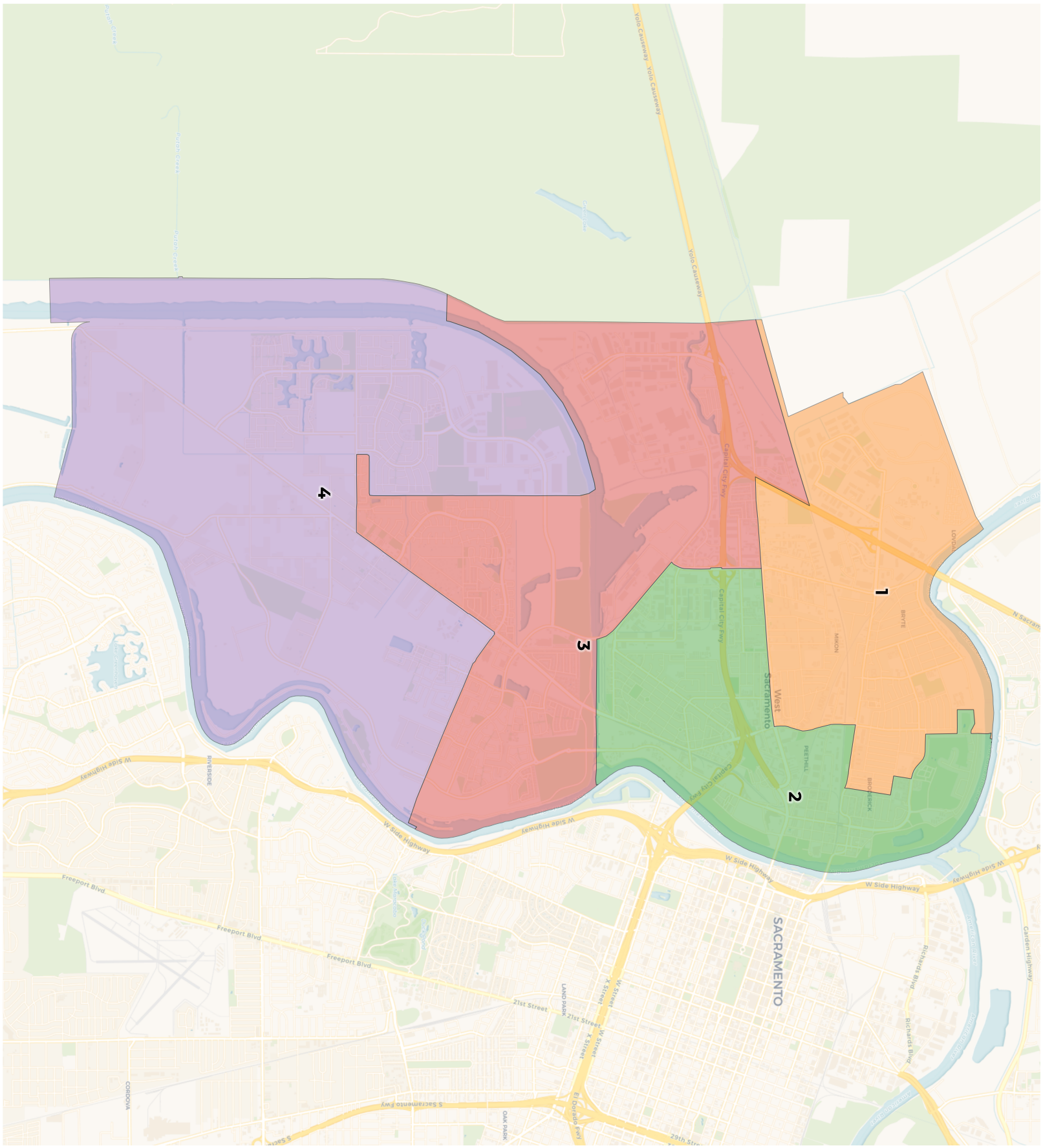

REDISTRICTING PARTNERS

City of West Sacramento

DistrictR ID 121799 "State streets together TBD Rivers Plan B"

2020 Census

	1	2	3	4
Population	14,707	12,665	13,548	13,157
Deviation	1,188	-854	29	-362
Deviation %	8.8%	-6.3%	0.2%	-2.7%
Other	6,112	6,604	7,518	6,852
Other %	41.6%	52.1%	55.5%	52.1%
Latino	7,124	3,932	3,313	2,955
Latino %	48.4%	31.0%	24.5%	22.5%
Asian	1,008	1,410	2,117	2,609
Asian %	6.9%	11.1%	15.6%	19.8%
Black	463	719	600	741
Black %	3.1%	5.7%	4.4%	5.6%

Citizen Voting Age Population (CVAP)

	1	2	3	4
Total CVAP	8,209	8,185	9,058	8,092
Other CVAP	4,299	5,138	6,037	5,175
Other CVAP %	52.4%	62.8%	66.6%	64.0%
Latino CVAP	2,634	1,957	1,328	1,226
Latino CVAP %	32.1%	23.9%	14.7%	15.2%
Asian CVAP	678	475	1,452	1,075
Asian CVAP %	8.3%	5.8%	16.0%	13.3%
Black CVAP	598	615	241	616
Black CVAP %	7.3%	7.5%	2.7%	7.6%

REDISTRICTING PARTNERS

City of West Sacramento

DistrictR ID 121799 "State streets together TBD Rivers Plan B"

District 1

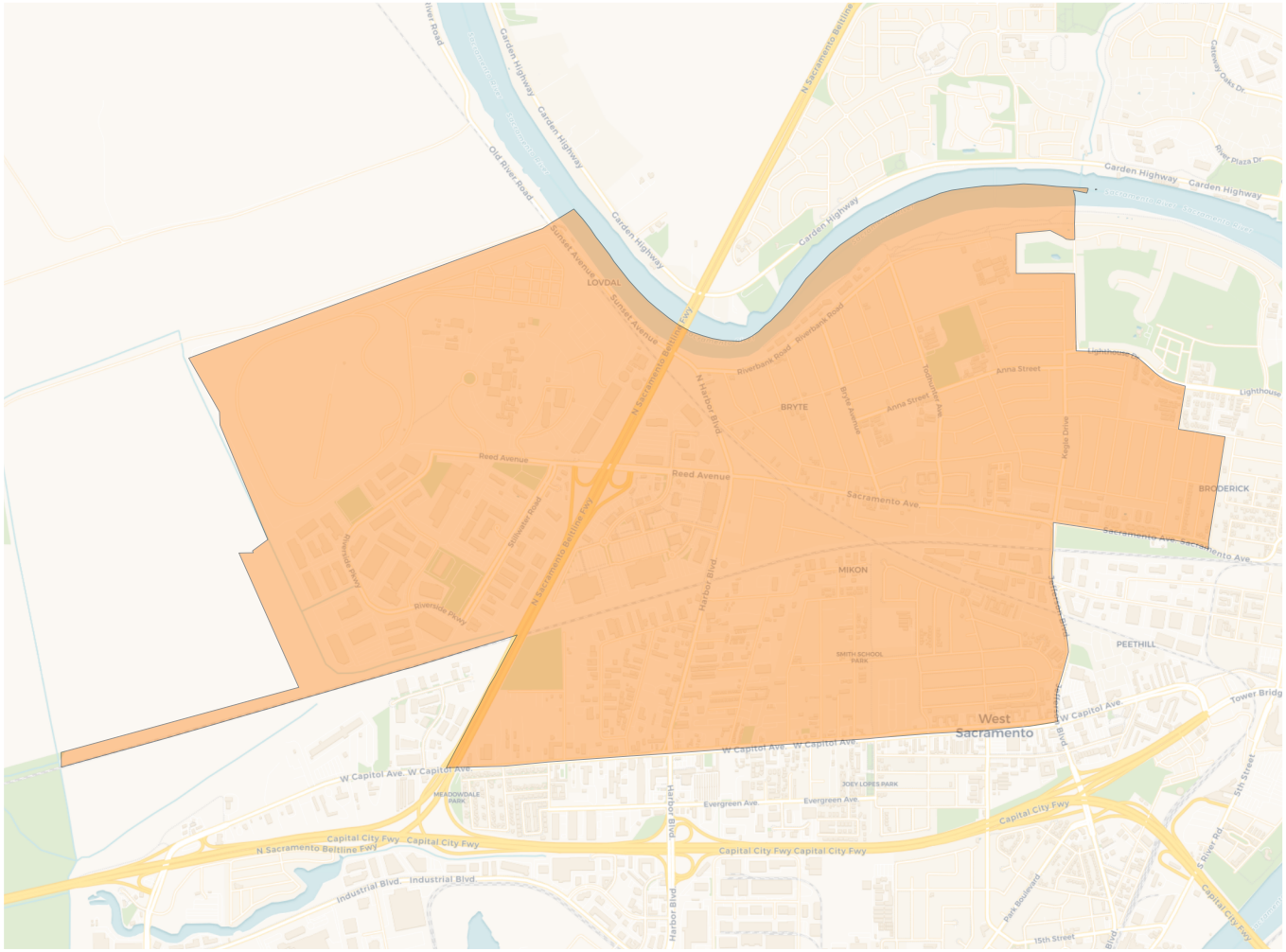

2020 Census

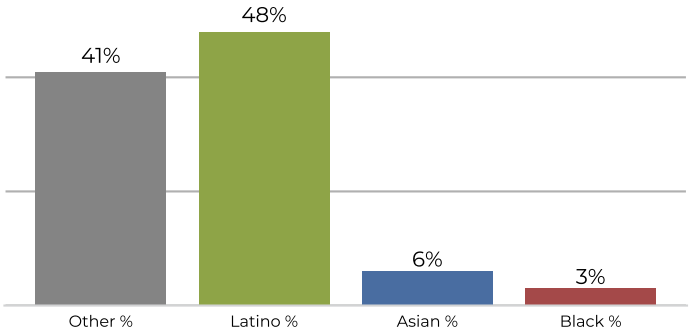

Citizen Voting Age Population

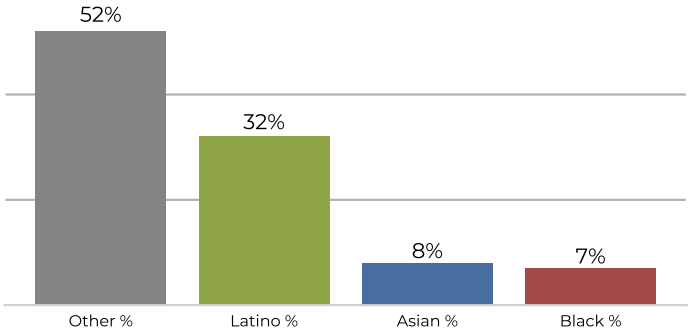

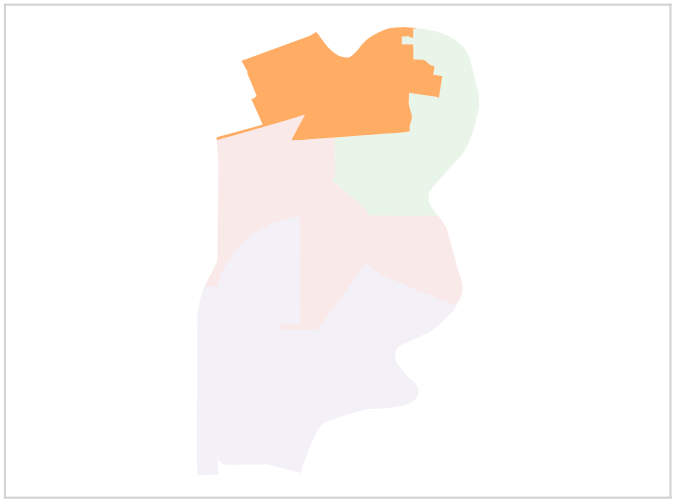

Population	Deviation	Deviation %	Other	Other %	Latino	Latino %	Asian	Asian %	Black	Black %
14,707	1,188	8.8%	6,112	41.6%	7,124	48.4%	1,008	6.9%	463	3.1%

Total CVAP	Other CVAP	Other CVAP %	Latino CVAP	Latino CVAP %	Asian CVAP	Asian CVAP %	Black CVAP	Black CVAP %
8,209	4,299	52.4%	2,634	32.1%	678	8.3%	598	7.3%

REDISTRICTING PARTNERS

City of West Sacramento

DistrictR ID 121799 "State streets together TBD Rivers Plan B"

District 2

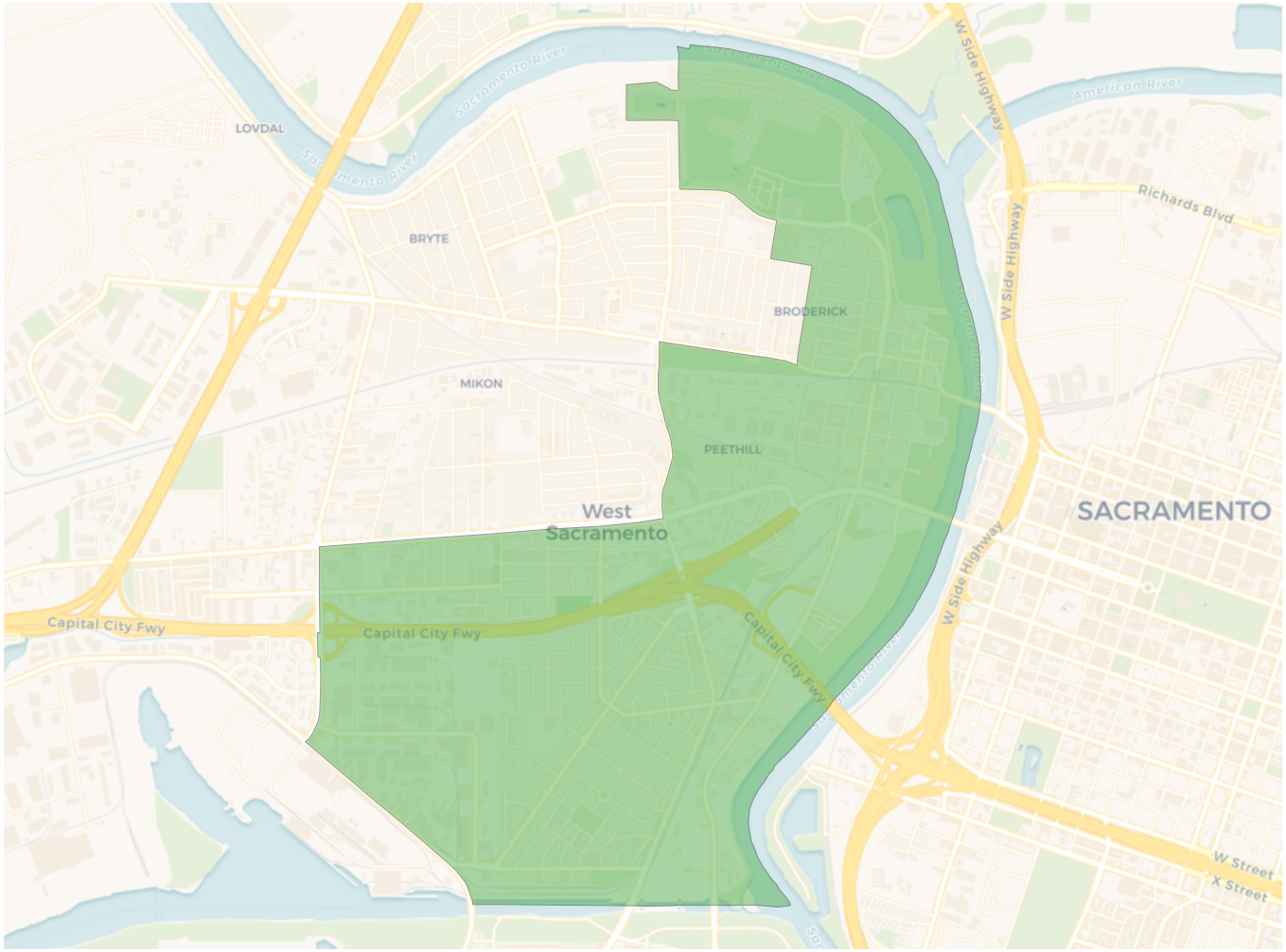

2020 Census

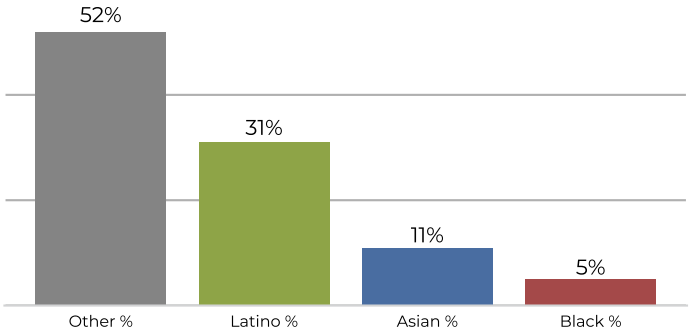

Citizen Voting Age Population

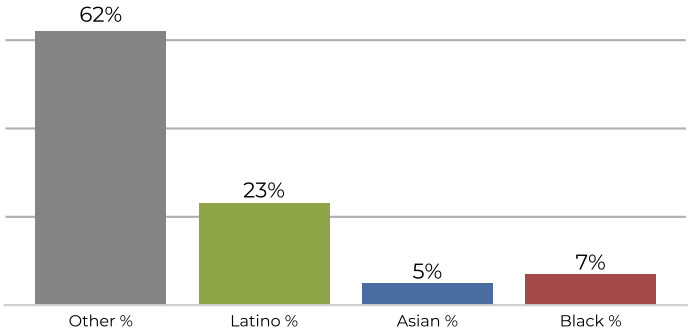

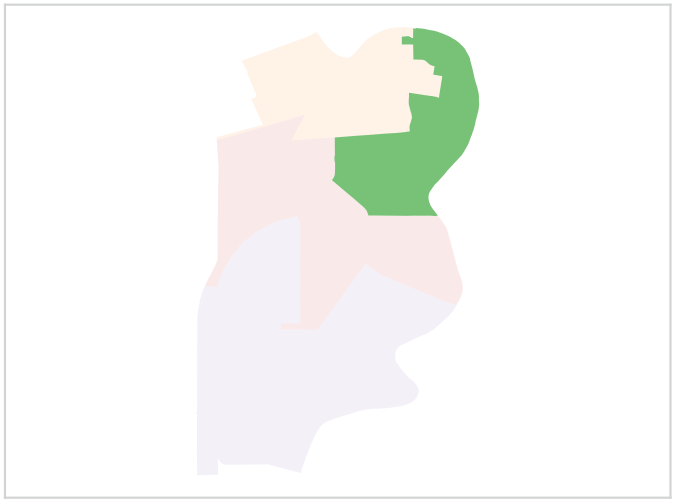

Population	Deviation	Deviation %	Other	Other %	Latino	Latino %	Asian	Asian %	Black	Black %
12,665	-854	-6.3%	6,604	52.1%	3,932	31.0%	1,410	11.1%	719	5.7%

Total CVAP	Other CVAP	Other CVAP %	Latino CVAP	Latino CVAP %	Asian CVAP	Asian CVAP %	Black CVAP	Black CVAP %
8,185	5,138	62.8%	1,957	23.9%	475	5.8%	615	7.5%

REDISTRICTING PARTNERS

City of West Sacramento

DistrictR ID 121799 "State streets together TBD Rivers Plan B"

District 3

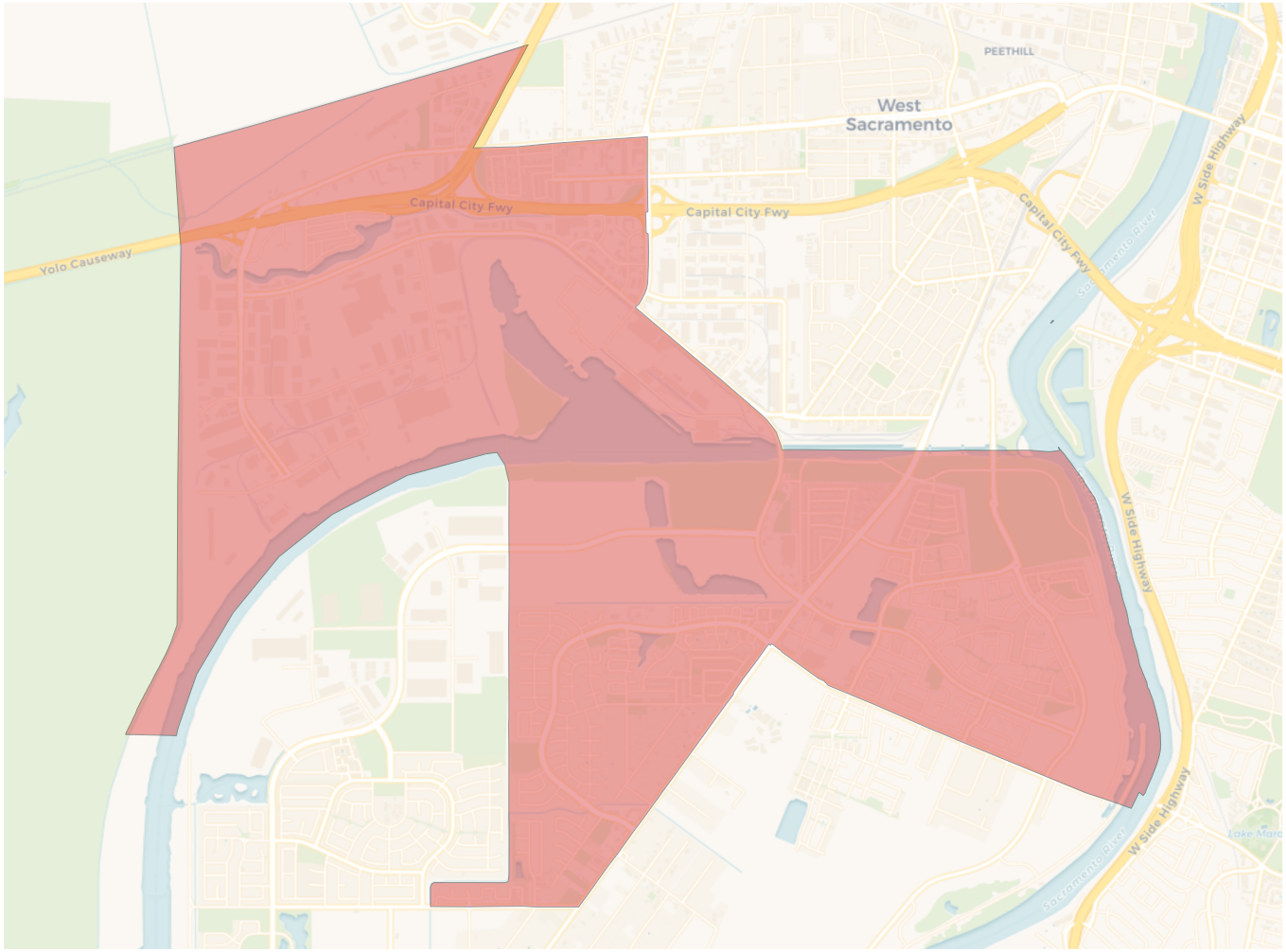

2020 Census

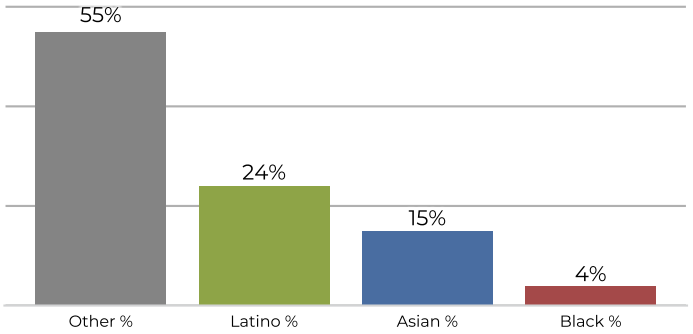

Citizen Voting Age Population

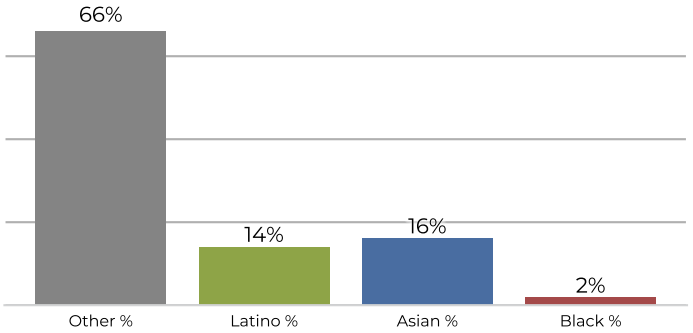

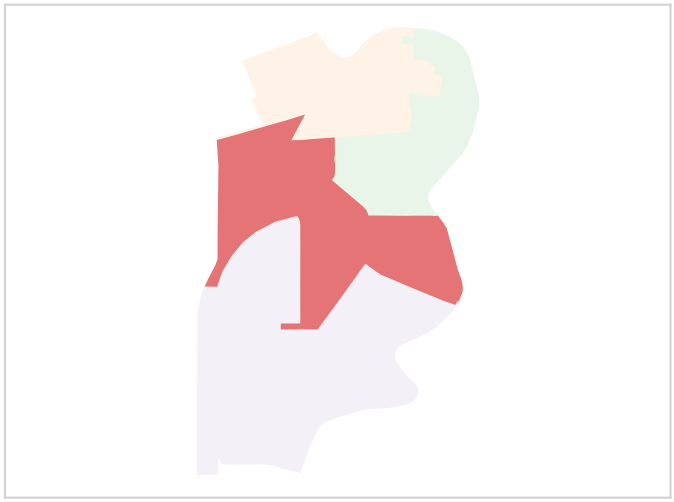

Population	Deviation	Deviation %	Other	Other %	Latino	Latino %	Asian	Asian %	Black	Black %
13,548	29	0.2%	7,518	55.5%	3,313	24.5%	2,117	15.6%	600	4.4%

Total CVAP	Other CVAP	Other CVAP %	Latino CVAP	Latino CVAP %	Asian CVAP	Asian CVAP %	Black CVAP	Black CVAP %
9,058	6,037	66.6%	1,328	14.7%	1,452	16.0%	241	2.7%

REDISTRICTING PARTNERS

City of West Sacramento

DistrictR ID 121799 "State streets together TBD Rivers Plan B"

District 4

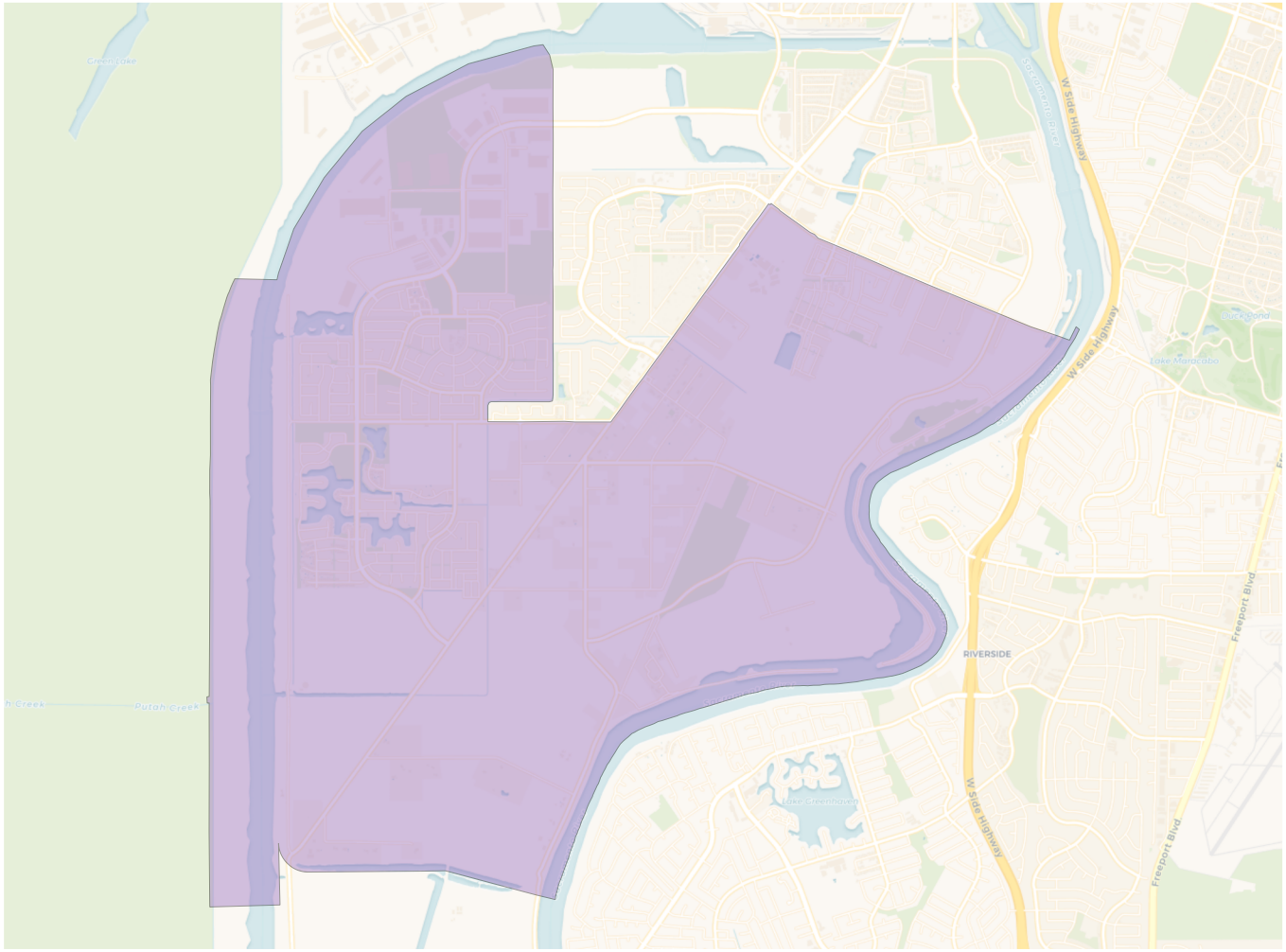

2020 Census

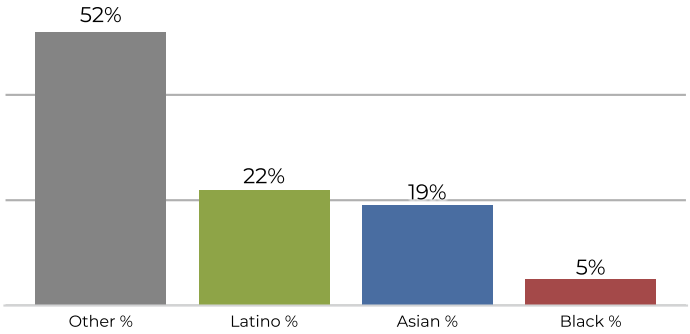

Citizen Voting Age Population

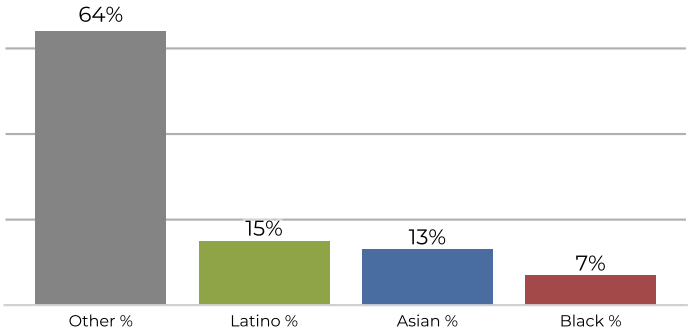

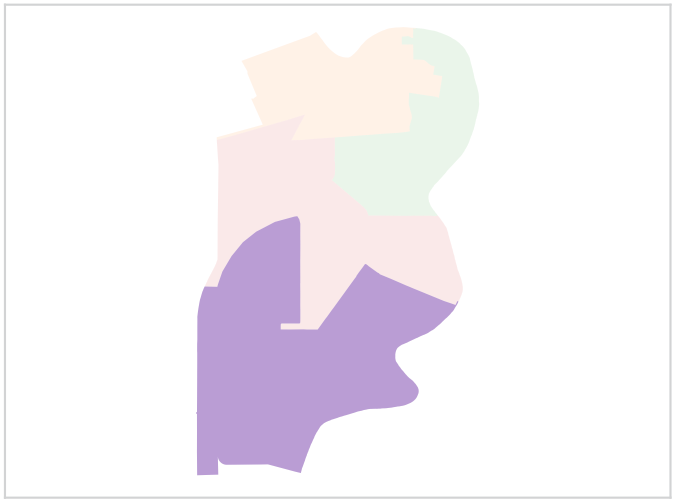

Population	Deviation	Deviation %	Other	Other %	Latino	Latino %	Asian	Asian %	Black	Black %
13,157	-362	-2.7%	6,852	52.1%	2,955	22.5%	2,609	19.8%	741	5.6%

Total CVAP	Other CVAP	Other CVAP %	Latino CVAP	Latino CVAP %	Asian CVAP	Asian CVAP %	Black CVAP	Black CVAP %
8,092	5,175	64.0%	1,226	15.2%	1,075	13.3%	616	7.6%