REDISTRICTING PARTNERS

City of West Sacramento

DistrictR ID: Harris Community Map

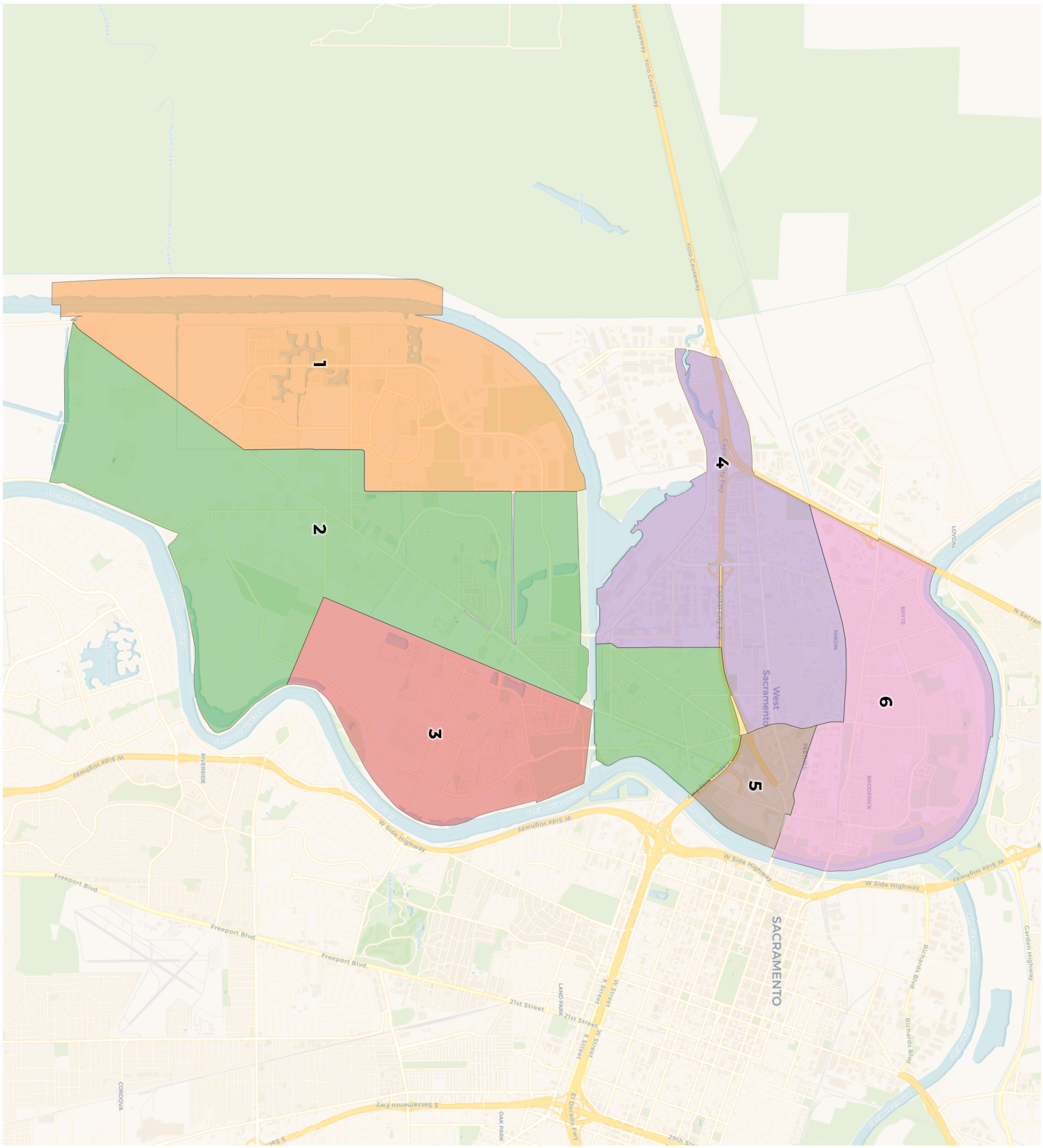

REDISTRICTING PARTNERS

City of West Sacramento

DistrictR ID: Harris Community Map

2020 Census

	1	2	3	4	5	6
Population	9,770	10,940	7,748	9,479	1,851	14,258
Deviation	762	1,932	-1,260	471	-7,157	5,250
Deviation %	8.5%	21.4%	-14.0%	5.2%	-79.5%	58.3%
Other	4,937	6,841	4,259	3,780	813	6,446
Other %	50.5%	62.5%	55.0%	39.9%	43.9%	45.2%
Latino	2,135	2,742	1,569	4,392	551	5,921
Latino %	21.9%	25.1%	20.3%	46.3%	29.8%	41.5%
Asian	2,050	1,013	1,670	782	374	1,251
Asian %	21.0%	9.3%	21.6%	8.2%	20.2%	8.8%
Black	648	344	250	525	113	640
Black %	6.6%	3.1%	3.2%	5.5%	6.1%	4.5%

Citizen Voting Age Population (CVAP)

	1	2	3	4	5	6
Total CVAP	5,986	8,500	4,964	4,625	1,077	8,377
Other CVAP	3,559	6,314	3,081	2,418	653	4,615
Other CVAP %	59.5%	74.3%	62.1%	52.3%	60.6%	55.1%
Latino CVAP	871	1,683	524	1,353	324	2,386
Latino CVAP %	14.6%	19.8%	10.6%	29.3%	30.1%	28.5%
Asian CVAP	997	364	1,195	390	75	659
Asian CVAP %	16.7%	4.3%	24.1%	8.4%	7.0%	7.9%
Black CVAP	559	139	164	464	25	717
Black CVAP %	9.3%	1.6%	3.3%	10.0%	2.3%	8.6%

REDISTRICTING PARTNERS

City of West Sacramento

DistrictR ID: Harris Community Map

District 1

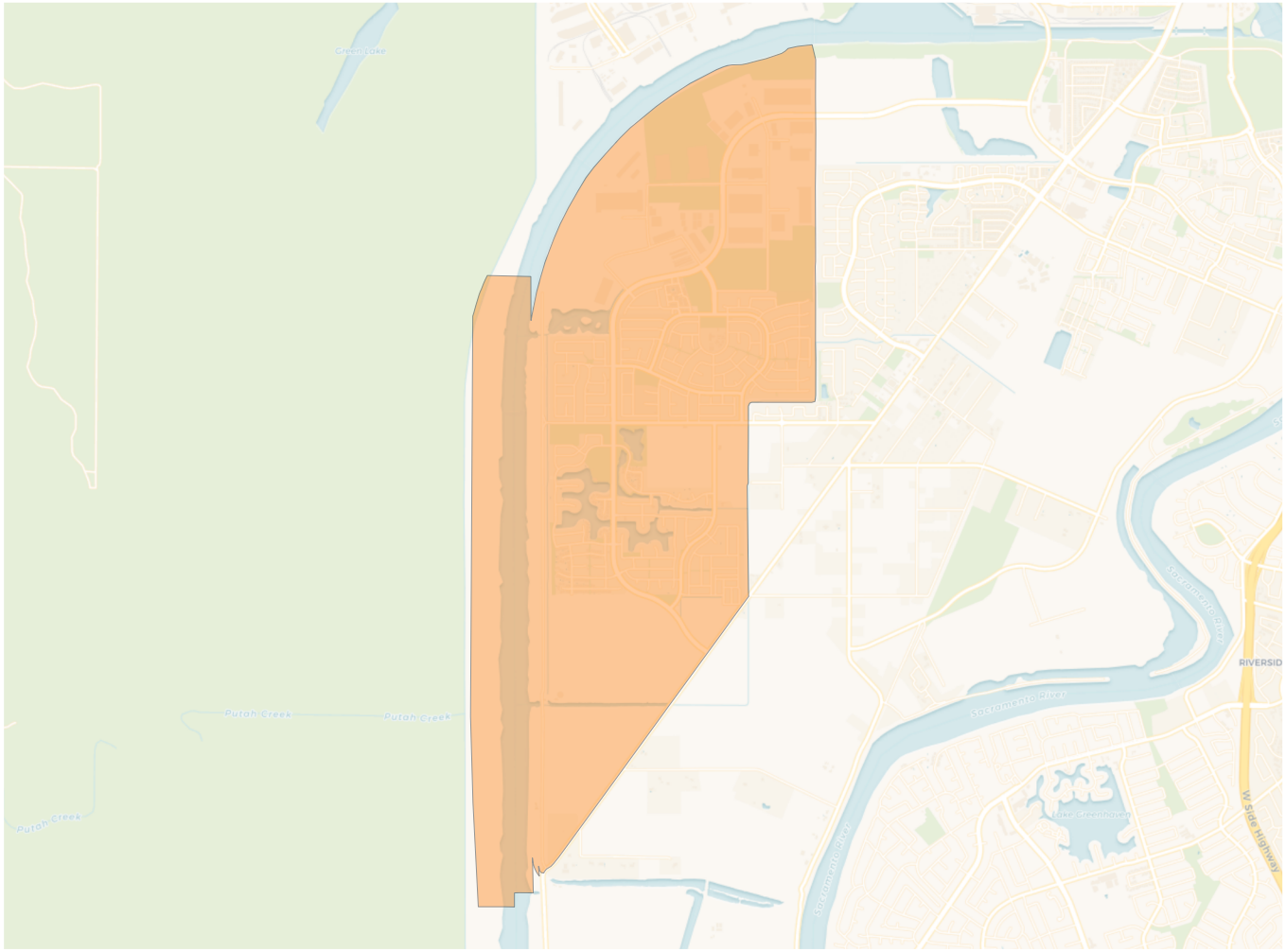

2020 Census

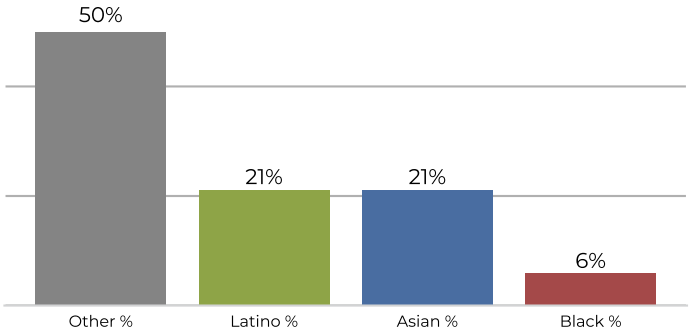

Citizen Voting Age Population

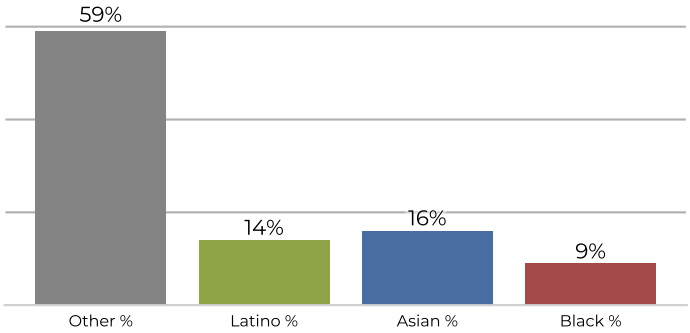



Population	Deviation	Deviation %	Other	Other %	Latino	Latino %	Asian	Asian %	Black	Black %
9,770	762	8.5%	4,937	50.5%	2,135	21.9%	2,050	21.0%	648	6.6%

Total CVAP	Other CVAP	Other CVAP %	Latino CVAP	Latino CVAP %	Asian CVAP	Asian CVAP %	Black CVAP	Black CVAP %
5,986	3,559	59.5%	871	14.6%	997	16.7%	559	9.3%

REDISTRICTING PARTNERS

City of West Sacramento

DistrictR ID: Harris Community Map

District 2

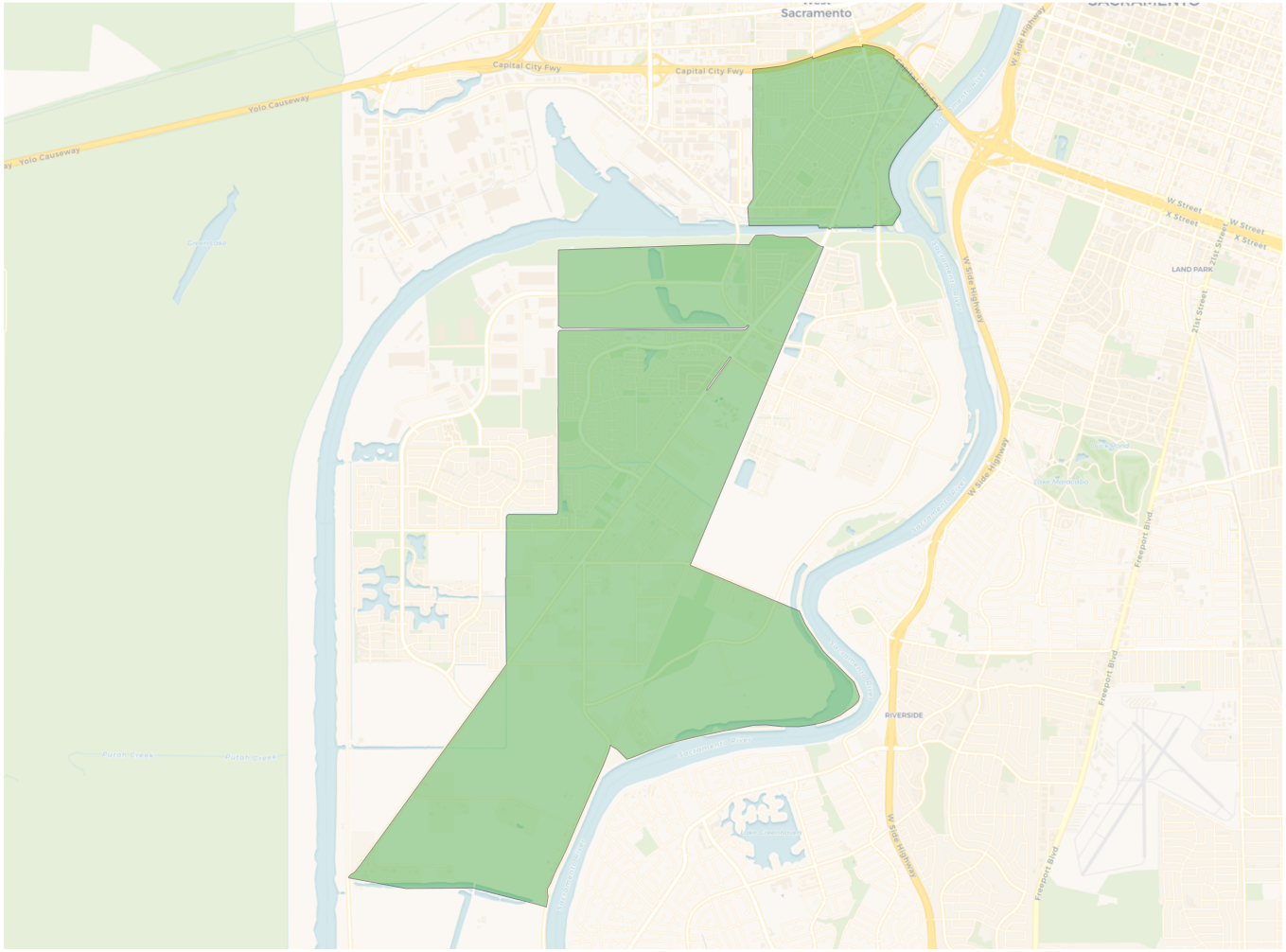

2020 Census

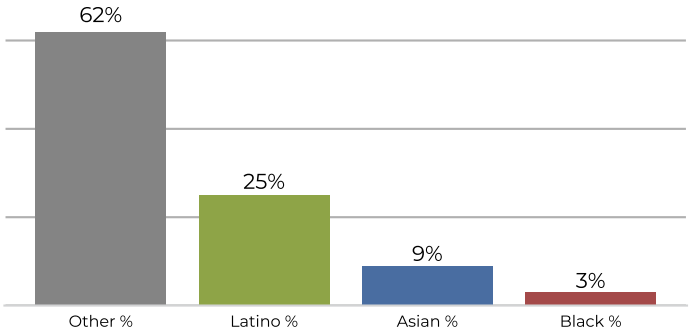

Citizen Voting Age Population

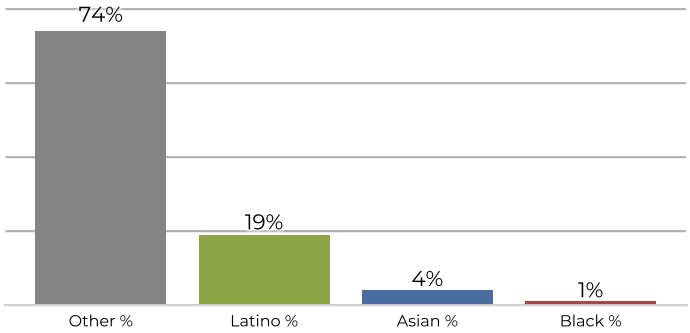



Population	Deviation	Deviation %	Other	Other %	Latino	Latino %	Asian	Asian %	Black	Black %
10,940	1,932	21.4%	6,841	62.5%	2,742	25.1%	1,013	9.3%	344	3.1%

Total CVAP	Other CVAP	Other CVAP %	Latino CVAP	Latino CVAP %	Asian CVAP	Asian CVAP %	Black CVAP	Black CVAP %
8,500	6,314	74.3%	1,683	19.8%	364	4.3%	139	1.6%

REDISTRICTING PARTNERS

City of West Sacramento

DistrictR ID: Harris Community Map

District 3

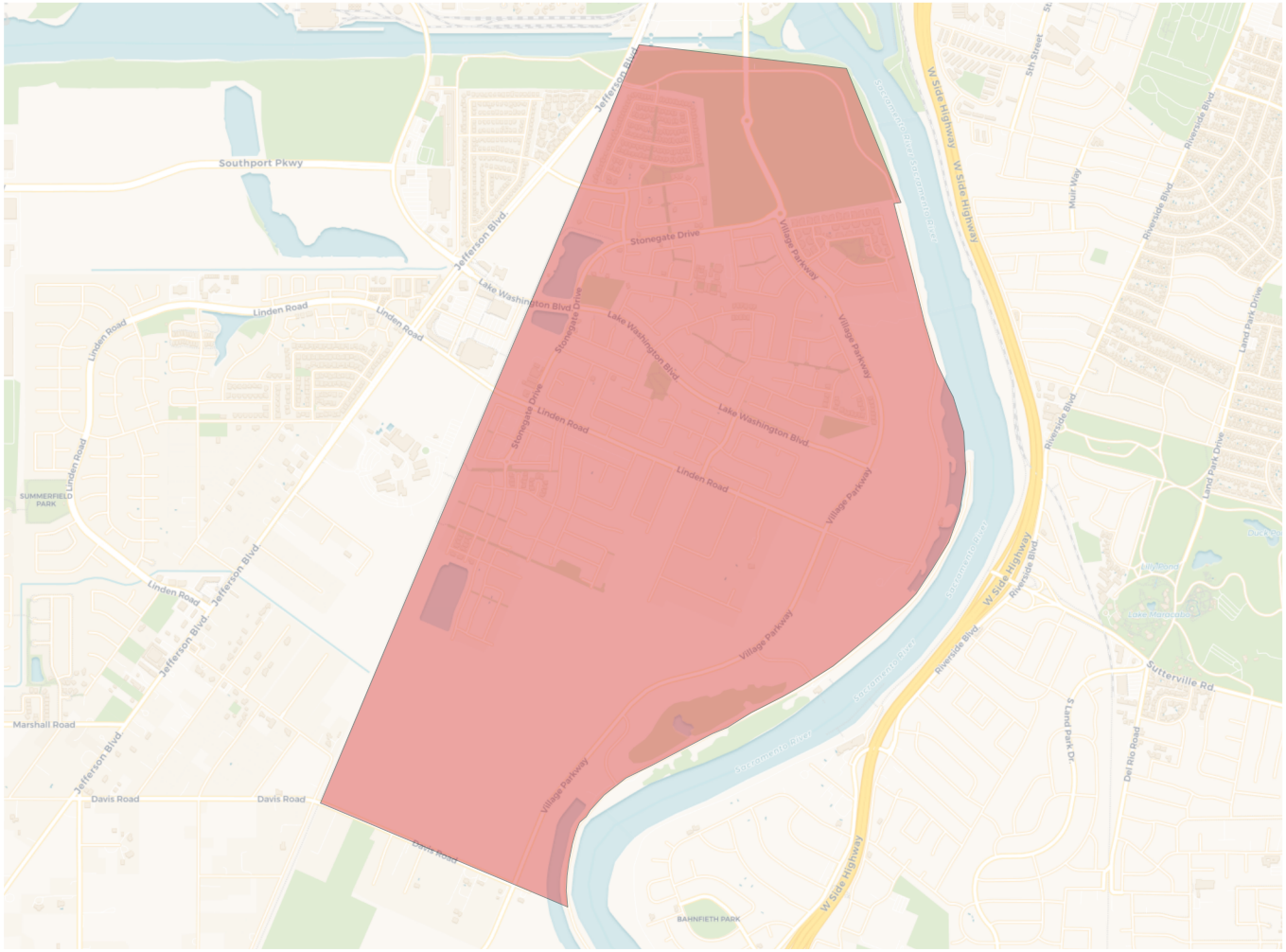

2020 Census

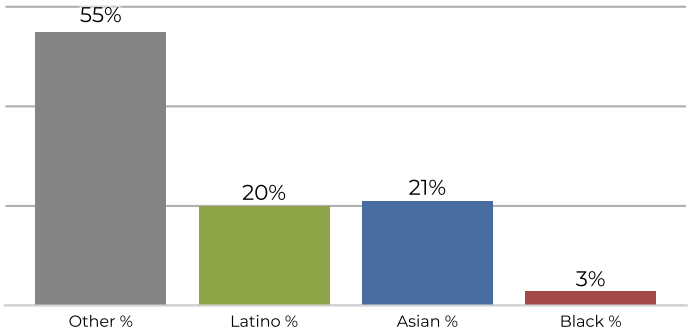

Citizen Voting Age Population

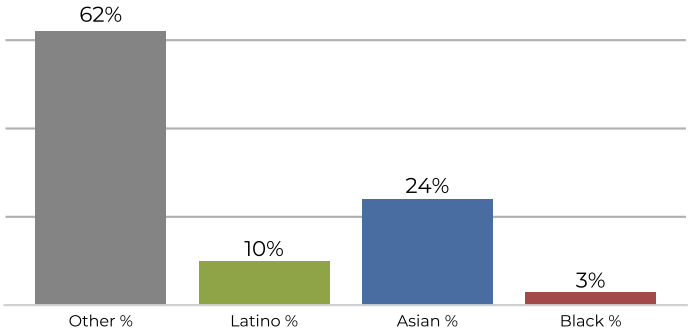



Population	Deviation	Deviation %	Other	Other %	Latino	Latino %	Asian	Asian %	Black	Black %
7,748	-1,260	-14.0%	4,259	55.0%	1,569	20.3%	1,670	21.6%	250	3.2%

Total CVAP	Other CVAP	Other CVAP %	Latino CVAP	Latino CVAP %	Asian CVAP	Asian CVAP %	Black CVAP	Black CVAP %
4,964	3,081	62.1%	524	10.6%	1,195	24.1%	164	3.3%

REDISTRICTING PARTNERS

City of West Sacramento

DistrictR ID: Harris Community Map

District 4

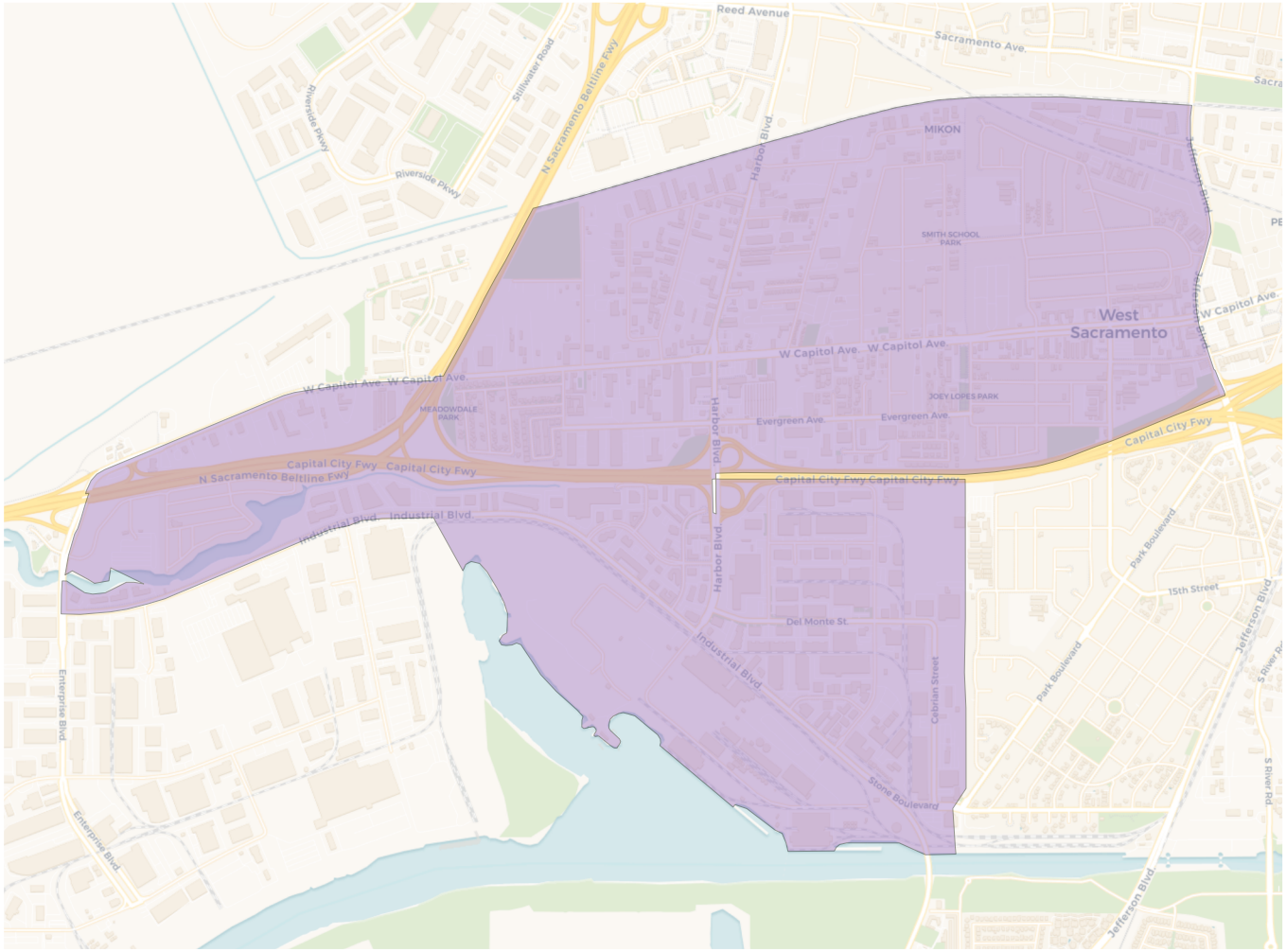

2020 Census

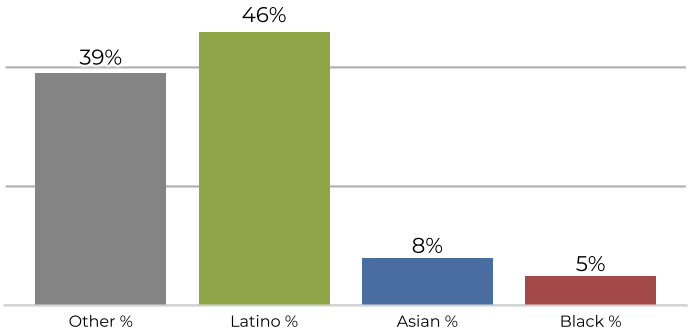

Citizen Voting Age Population

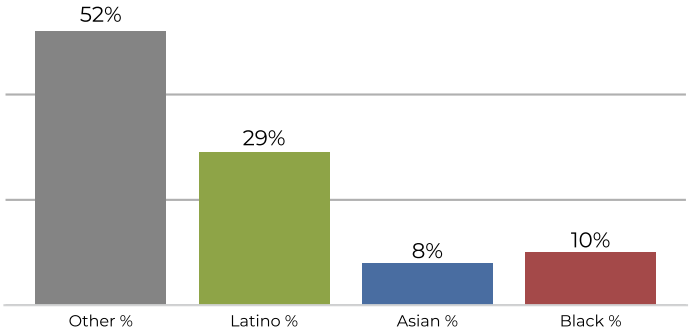



Population	Deviation	Deviation %	Other	Other %	Latino	Latino %	Asian	Asian %	Black	Black %
9,479	471	5.2%	3,780	39.9%	4,392	46.3%	782	8.2%	525	5.5%

Total CVAP	Other CVAP	Other CVAP %	Latino CVAP	Latino CVAP %	Asian CVAP	Asian CVAP %	Black CVAP	Black CVAP %
4,625	2,418	52.3%	1,353	29.3%	390	8.4%	464	10.0%

REDISTRICTING PARTNERS

City of West Sacramento

DistrictR ID: Harris Community Map

District 5

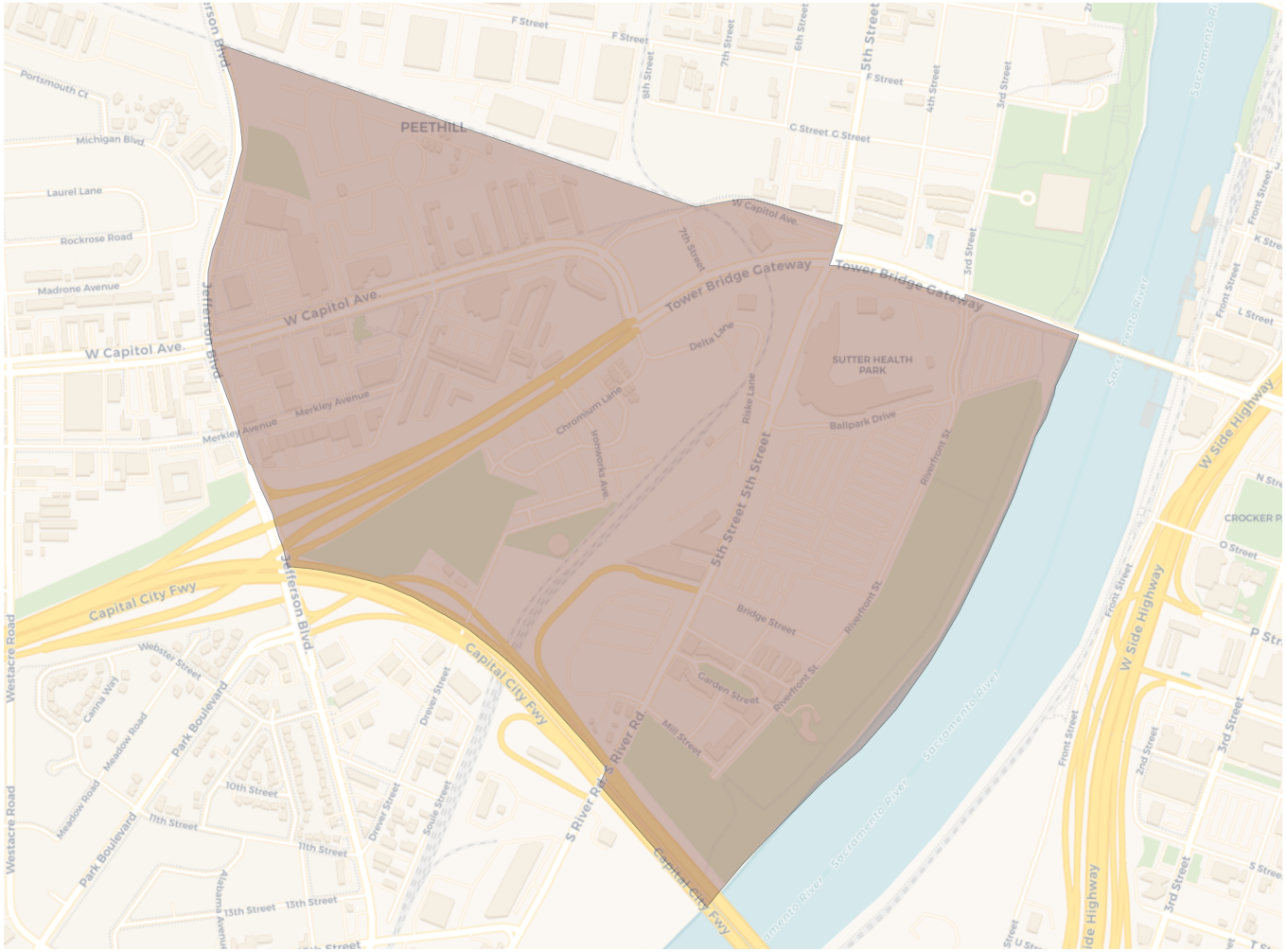

2020 Census

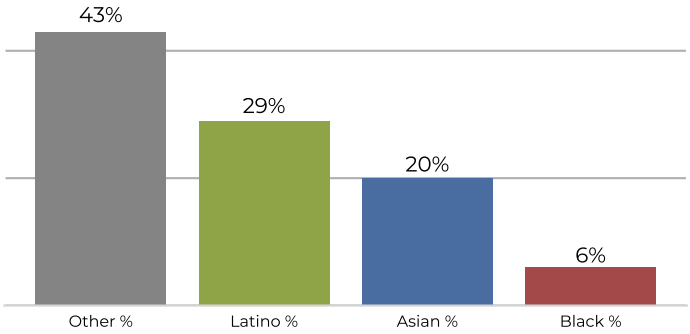

Citizen Voting Age Population

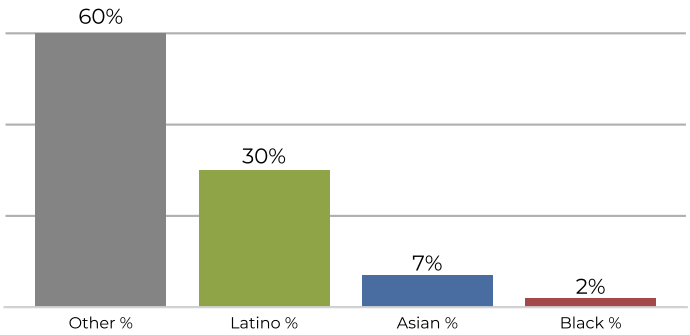



Population	Deviation	Deviation %	Other	Other %	Latino	Latino %	Asian	Asian %	Black	Black %
1,851	-7,157	-79.5%	813	43.9%	551	29.8%	374	20.2%	113	6.1%

Total CVAP	Other CVAP	Other CVAP %	Latino CVAP	Latino CVAP %	Asian CVAP	Asian CVAP %	Black CVAP	Black CVAP %
1,077	653	60.6%	324	30.1%	75	7.0%	25	2.3%

REDISTRICTING PARTNERS

City of West Sacramento

DistrictR ID: Harris Community Map

District 6

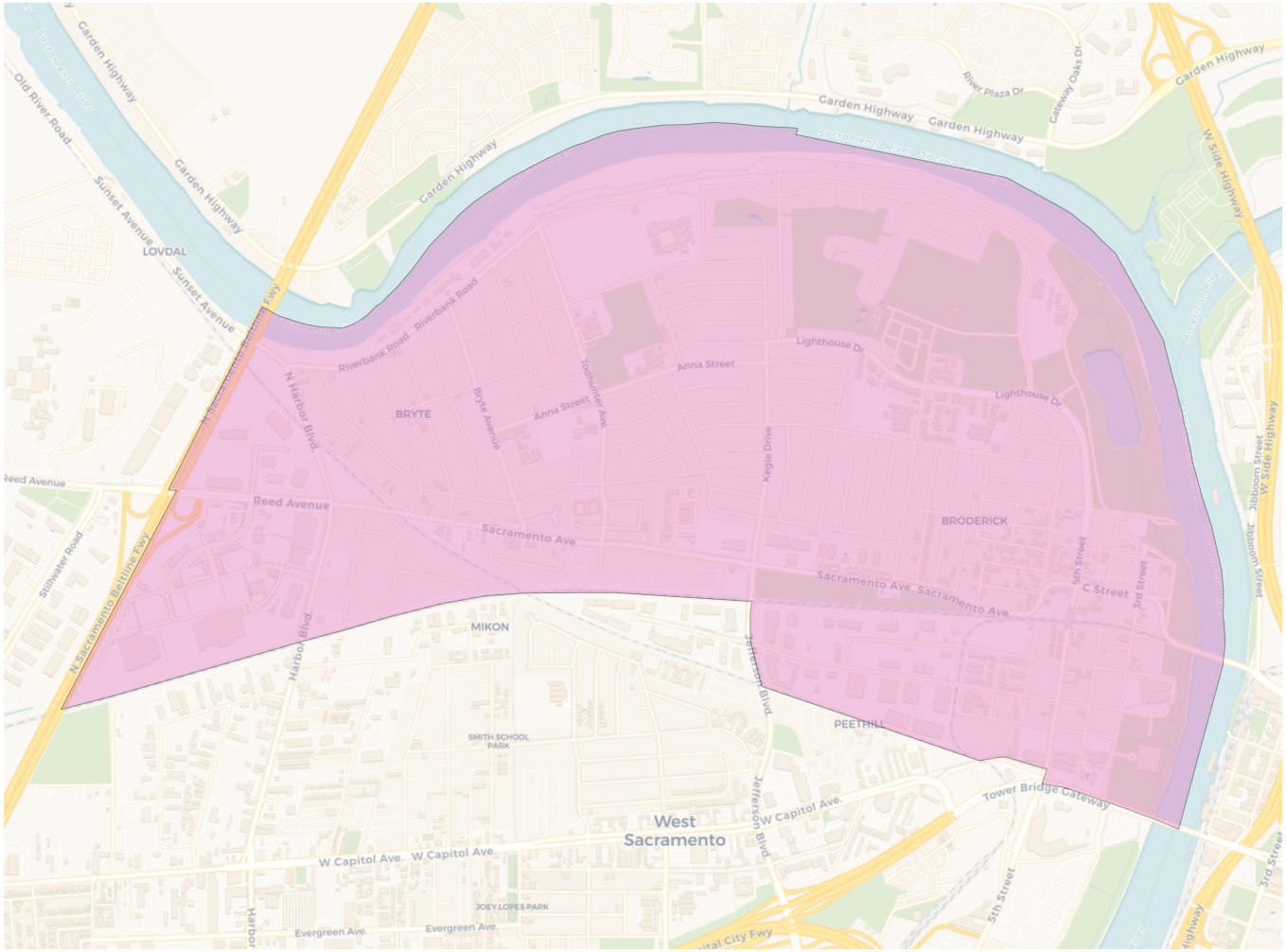

2020 Census

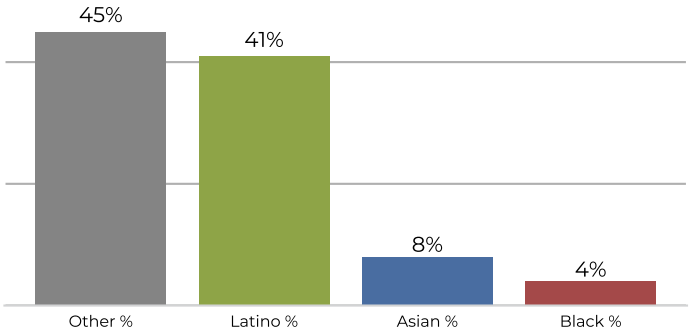

Citizen Voting Age Population

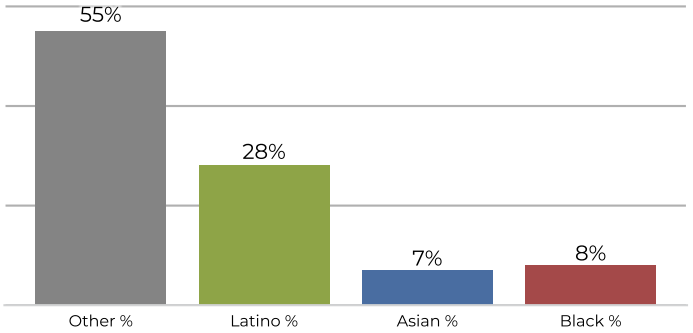



Population	Deviation	Deviation %	Other	Other %	Latino	Latino %	Asian	Asian %	Black	Black %
14,258	5,250	58.3%	6,446	45.2%	5,921	41.5%	1,251	8.8%	640	4.5%

Total CVAP	Other CVAP	Other CVAP %	Latino CVAP	Latino CVAP %	Asian CVAP	Asian CVAP %	Black CVAP	Black CVAP %
8,377	4,615	55.1%	2,386	28.5%	659	7.9%	717	8.6%