MEETING DATE: April 20, 2022 **ITEM # 7**

SUBJECT:

PUBLIC HEARING ON DRAFT MAPS RELATED TO THE CITY'S TRANSITION TO DISTRICT-BASED ELECTIONS

INITIATED OR REQUESTED BY:

[ ] Council [X] Staff

[ ] Other

REPORT COORDINATED OR PREPARED BY:

Jon Robinson, Deputy City Manager
City Manager's Office

ATTACHMENT [ ] Yes [X] No [ ] Information [ ] Direction [X] Action

OBJECTIVE

The purpose of this report is to request Council discussion and consideration of potential district maps and to request Council direction to narrow the field of viable maps in preparation for its decision on a final map on May 10, 2022.

RECOMMENDED ACTION

Staff respectfully recommends that the Council hear the presentation from Redistricting Partners, receive public comment, and provide feedback about the draft maps and related communities of interest in West Sacramento in support of the City's transition to district-based elections.

BACKGROUND

At the Council's meetings of February 2 and March 2 the Council heard presentations from the City's consultant, Redistricting Partners, which provided background on the districting process. As noted in those presentations, state and federal law contain requirements for voting districts, including that they are:

- Relatively equal in size
- Geographically and functionally contiguous
- Generally consistent with existing neighborhoods and communities of interest
- Easily identifiable and understandable by residents
- Compact

Equality of size, contiguousness, and compactness are functions of geometry that can be applied by Redistricting Partners to any draft maps. Consistency with neighborhoods and communities of interest, and ease of identification and understanding, are largely based on subjective resident perceptions, so public input on these issues is necessary to inform the initial draft maps themselves. For example, residents might perceive their "community of interest" as an area inhabited by residents who share language or cultural ties, served by the same bus line or school, or featuring similar housing types.

Following the Council meeting of February 2, staff and Redistricting Partners have collaborated to present two public outreach sessions via Zoom, one at 6:00 p.m. on Tuesday February 22, and another on Saturday February 26. Residents were notified of these meetings via e-mail, social media, and utility bill inserts (to the cycles that were due during the period preceding the meetings – about 8,000 residents). Additionally, staff e-mailed flyers to local churches, requested the assistance of the Bryte/Broderick Community Action Network (BBCAN) to post flyers, placed ads on Russian language social media, asked the Chamber and school district to share on their social media channels, used the Public Works roadside message signs to advertise the meetings, and asked City staff to spread the word to their community contacts.

At the meetings of February 22 and February 26, Redistricting Partners staff explained the districting process to attendees, showed meeting participants how to submit their ideas about communities of interest and district boundaries using the online the Districtr software, and solicited feedback on communities of interest. The primary comment from both groups was that there is a significant Hispanic population in Bryte and Broderick that should be considered during the process. Additionally, a resident noted that "the middle" of West Sacramento should not be forgotten as the Council considers the needs of Bryte, Broderick and Southport.

On March 2, the Council heard a presentation from staff and Redistricting Partners updating them on the public outreach process to date and requesting Council and community input. At the Council's meeting of March 16, Redistricting Partners presented the Council with three initial draft maps that they had created based on community feedback received to date. (These maps had been released publicly more than a week prior to that meeting in accordance with the California Election Code.) The consultant also provided an overview of over a dozen maps that had been submitted by community members as of that meeting.

Following the release of the initial draft maps, staff and Redistricting Partners have conducted two in-person community outreach meetings at the West Sacramento Community Center. To accommodate residents with varying work schedules, one meeting was held on a Saturday (March 26), while the other was on a Tuesday evening (March 29). Translators for Russian and Spanish were available at both events, but no non-English speaking attendees were present. Seven residents attended the March 26 meeting, while 13 attended the March 29 evening meeting.

Attendees provided some useful suggestions for additional outreach and community education, along with some specific map-related suggestions, including a preference for including Ironworks in the same district with the rest of the Bridge District. Scott Rafferty submitted demographic information recently released by the Census Bureau that he requested be considered as part of the Council's mapping deliberations.

At its meeting of April 6, the Council heard a presentation from Redistricting Partners, then conducted a discussion during which individual Council members provided feedback on the maps that had been prepared to date, including both community-created maps, and the three original drafts created by Redistricting Partners. The Council selected to elevate the three existing draft maps, along with five community-submitted maps, for more careful consideration as potential bases for a final consensus map to be adopted by the Council. Redistricting Partners has worked to "clean up" these maps by removing inadvertent Census block omissions, and confirming that each map is legally compliant.

ANALYSIS

The primary purpose of this evening's meeting is to facilitate a Council discussion that leads to the narrowing of the current eight focus maps to a much smaller group of two or three maps, from which the Council would select a final map on May 10.

The focus maps resulting from the Council's feedback at its meeting of February 6 are included as Attachments 1 through 8. Maps 1-3 were the original draft maps prepared by Redistricting Partners based on community input, and originally presented to the Council on March 16. Maps 4-8 are community-submitted maps that the Council elevated for focused consideration on April 6. Several of the maps share common characteristics. The following table is intended to help residents and the Council positively identify their preferred maps:

Current Name	Original Name
Draft Map 1	Draft Map 1
Draft Map 2	Draft Map 2
Draft Map 3	Draft Map 3
Draft Map 4	Map # 118905
Draft Map 5	Map # 123344
Draft Map 6	Map # 121618
Draft Map 7	Map # 121624
Draft Map 8	Map # 117116

Redistricting Partners has concluded all of these maps are legally compliant, but each map is still accompanied by an "atlas" that includes demographics to further assist the Council's evaluation. At your meeting of April 20, Redistricting Partners will walk the Council through the maps, and help facilitate your process of reducing the number of draft maps to a level that allows for a manageable decision-making process on May 10.

Because all the maps under active consideration this evening are legally compliant, staff does not have any recommendation in terms of which map might be preferable. However, one potentially salient observation is that Maps 3, 5, 6,7 and 8 all look very similar south of the Deep Water Ship Channel. Consequently, if any sub-set of these maps emerge as contenders for the Council's final selection, the distinguishing feature is likely to be where the lines in the northern areas of the city are drawn. A focused discussion on that topic could help the Council narrow its alternatives.

Recommended Process and Schedule

The Council must select a final map at the special meeting of May 10, because a single final map must be publicly available at least one week prior to its final adoption on May 18. **Because any further change to that map would require an additional public notice, the Council will not be in a position to entertain new maps, or changes to the final map, on May 18. May 10 is therefore the functional deadline for the Council's selection of a final district map.**

By providing feedback and direction that leads to a narrowed set of final draft maps for its consideration on May 10, the Council will position itself to meet the May 18 deadline for final map adoptions, which is summarized in the following table:

Meeting Date	Outcome
April 20	Narrow the selection process to two or three final draft maps(1)
May 10	Select a final map and conduct first reading of ordinance for transition to district elections
May 18	Second reading + adoption of districting ordinance and adoption of resolution for district map

(1) The selected map(s) need not be based on the consultant's original draft maps, but must meet applicable legal criteria.

Sequencing of District Elections
To maintain staggered terms, Council members from two of the newly formed districts will need to be elected in 2022, and the others in 2024. A potential election sequence was released previously in accordance with the California Election Code; however, the Council retains the prerogative to select any sequence it chooses, provided that it "give special consideration to the purposes of the [CVRA]" and to the preferences expressed by members of the districts. Staff recommends that the final sequence be selected at the special meeting of May 10, with final approval occurring at the meeting of May 18.

Next Steps
Redistricting Partners will use the feedback and direction the Council provides at its meeting of April 20 to return on May 10 with a small set of final draft maps, from which the Council must make its final selection.

Environmental Considerations
This action is not a project that is subject to CEQA because it is not an activity that may cause either a direct or reasonably foreseeable indirect physical change in the environment. (Pub. Resources Code, § 21065; CEQA Guidelines §§ 15060(c), 15378(a).)

Commission Recommendation
N/A

Strategic Plan Integration
N/A

Alternatives
As an alternative to staff's recommended action, the Council could decline to hear the presentation and/or provide feedback. Staff does not recommend this approach because it would delay the City's progress towards districted elections, which is on a tight schedule to be complete in time for the November, 2022 election.

Coordination and Review
This report was prepared by the City Manager's Office, in collaboration with the City Attorney and Redistricting Partners.

Budget/Cost Impact
N/A

ATTACHMENT(S)
1. Draft Map 1
2. Draft Map 2
3. Draft Map 3
4. Draft Map 4
5. Draft Map 5
6. Draft Map 6
7. Draft Map 7
8. Draft Map 8

REDISTRICTING PARTNERS

City of West Sacramento

Draft Plan 1

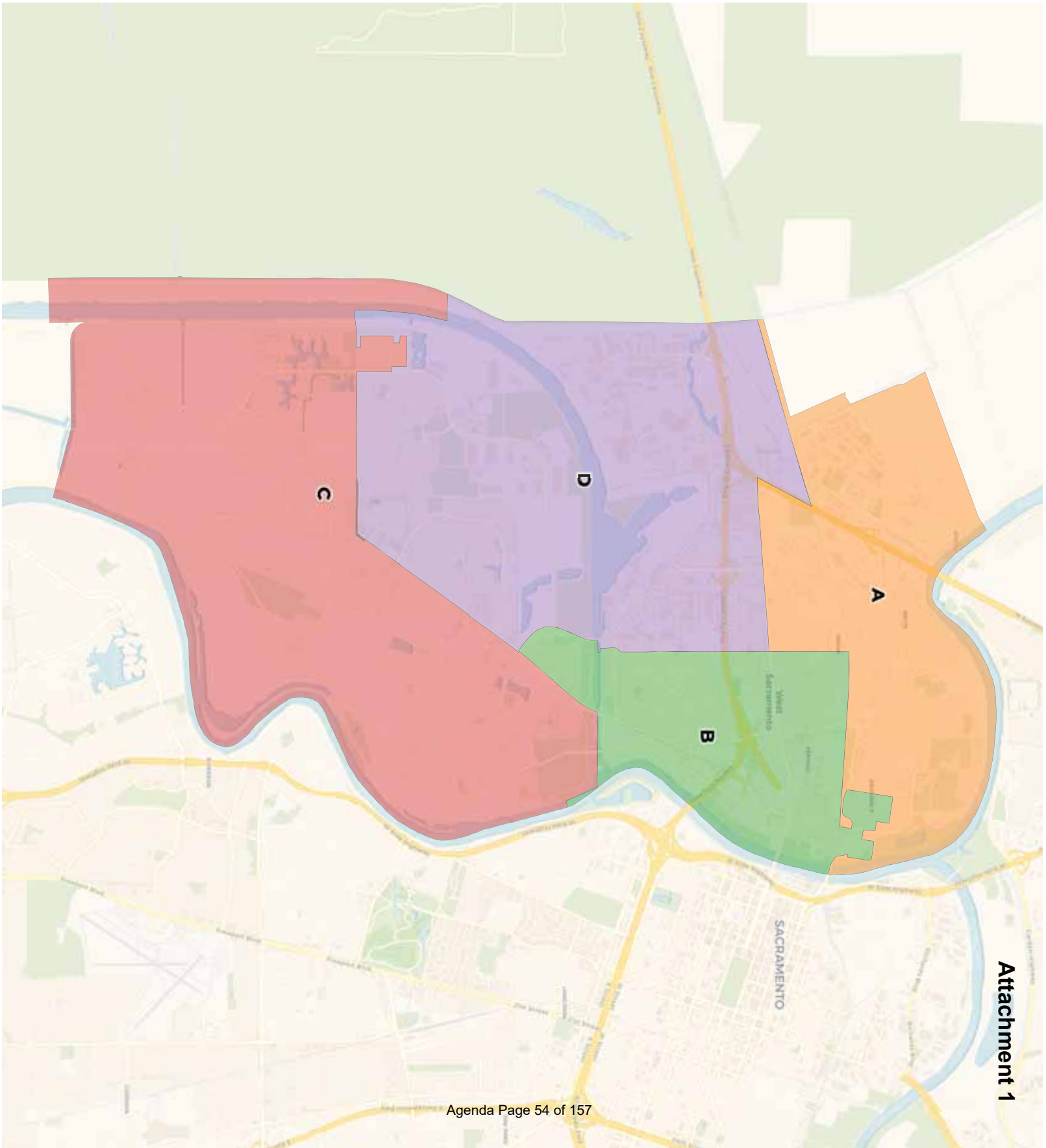

Attachment 1

REDISTRICTING PARTNERS

City of West Sacramento

Draft Plan A w/ MH Neighborhoods

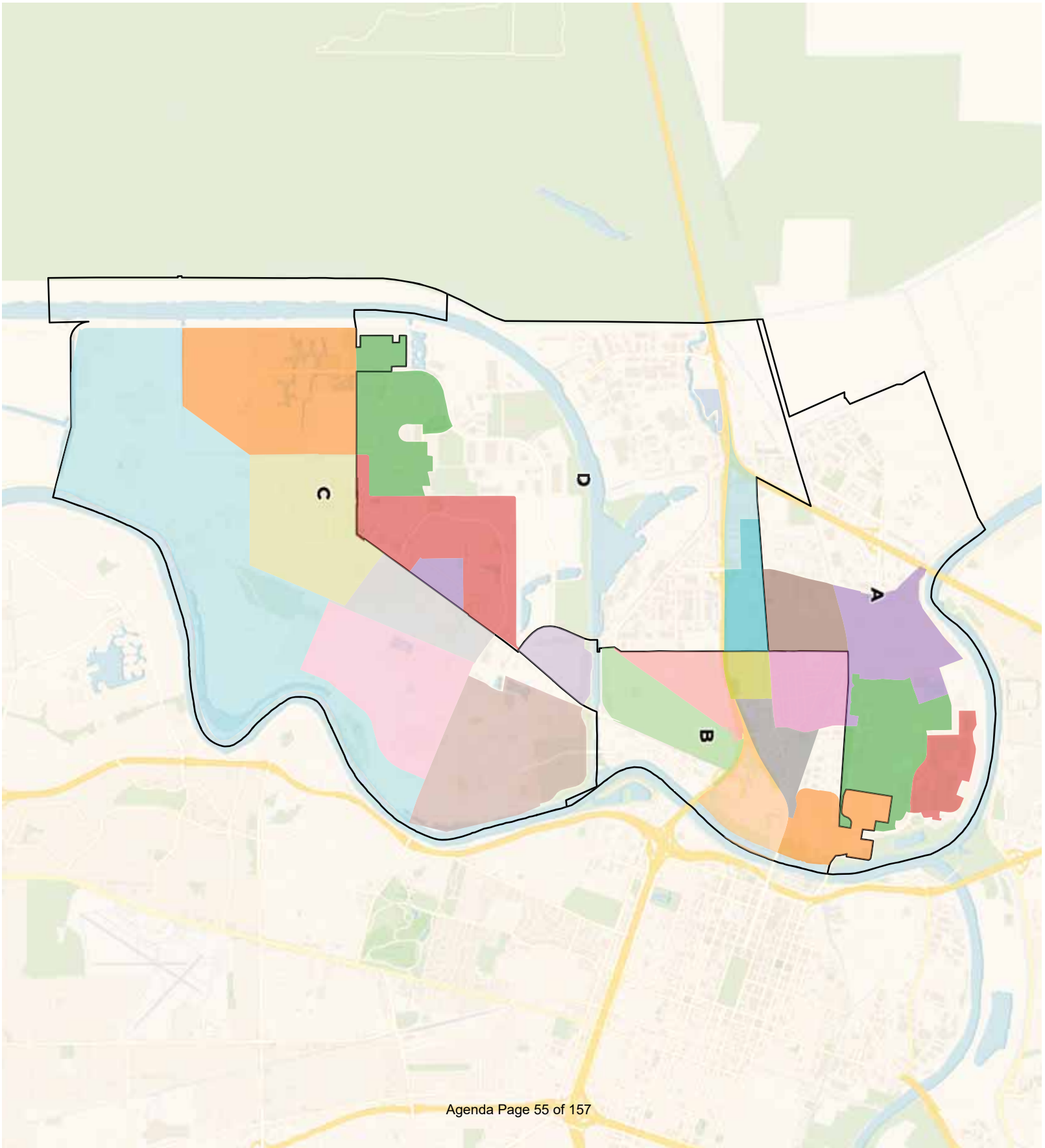

REDISTRICTING PARTNERS

City of West Sacramento
Draft Plan A

2020 Census

	A	B	C	D
Population	13,408	13,279	13,512	13,878
Deviation	-111	-240	-7	359
Deviation %	-0.8%	-1.8%	-0.1%	2.7%
Other	5,837	6,693	7,226	7,330
Other %	43.5%	50.4%	53.5%	52.8%
Latino	6,078	4,769	2,845	3,632
Latino %	45.3%	35.9%	21.1%	26.2%
Asian	1,036	1,167	2,824	2,1[illegible]
Asian %	7.7%	8.8%	20.9%	15.3[illegible]
Black	457	650	617	79[illegible]
Black %	3.4%	4.9%	4.6%	5.8[illegible]

Citizen Voting Age Population (CVAP)

	A	B	C	D
Total CVAP	7,928	8,343	8,742	8,531
Other CVAP	4,208	5,287	5,387	5,767
Other CVAP %	53.1%	63.4%	61.6%	67.6%
Latino CVAP	2,361	2,222	1,051	1,511
Latino CVAP %	29.8%	26.6%	12.0%	17.7%
Asian CVAP	689	461	1,834	696
Asian CVAP %	8.7%	5.5%	21.0%	8.2%
Black CVAP	670	373	470	557
Black CVAP %	8.5%	4.5%	5.4%	6.5%

REDISTRICTING PARTNERS

City of West Sacramento

Draft Plan A

District A

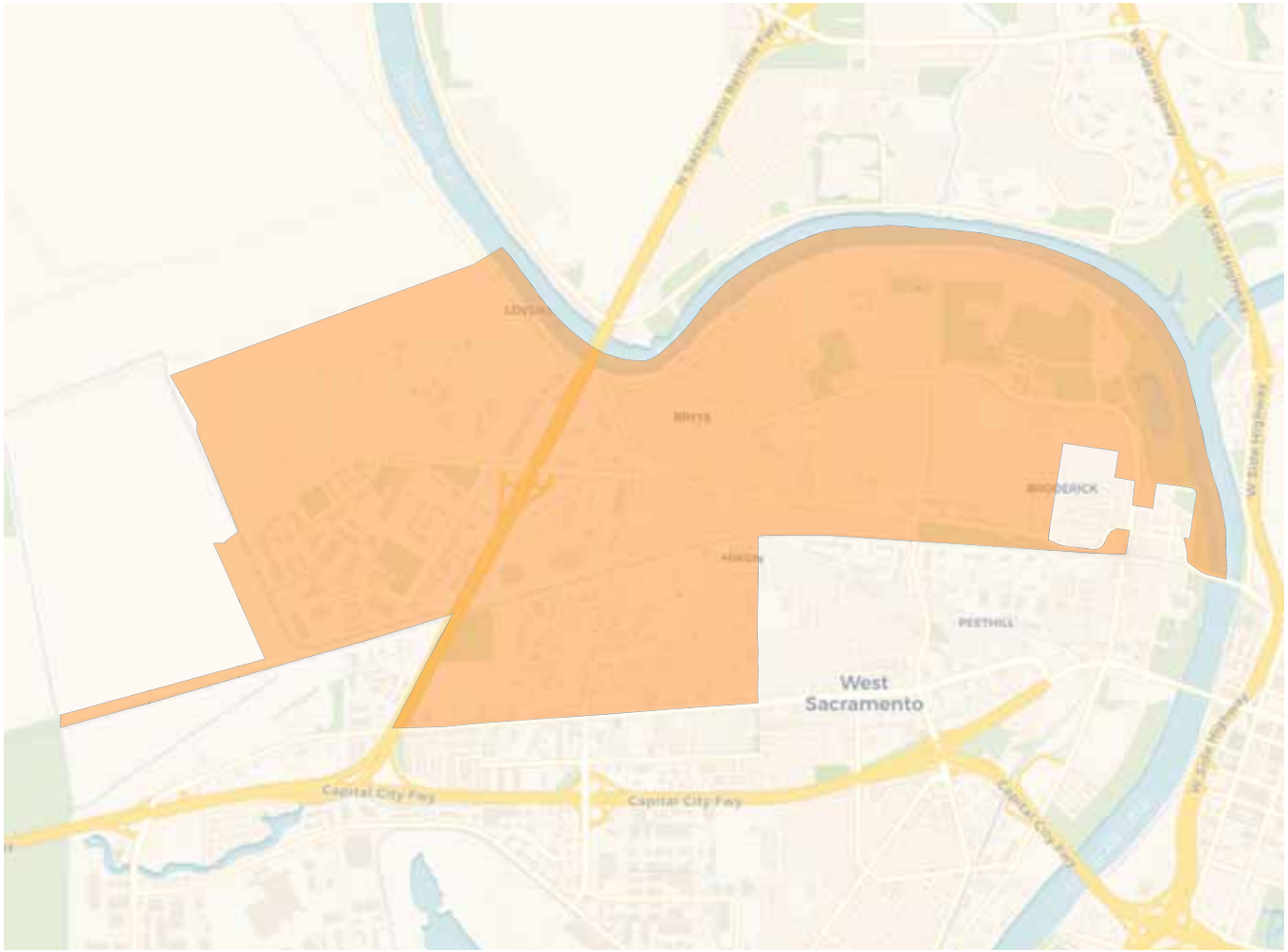

Population	Deviation	Deviation %	Other	Other %	Latino	Latino %	Asian	Asian %	Black	Black %
13,408	-111	-0.8%	5,837	43.5%	6,078	45.3%	1,036	7.7%	457	3.4%

Total CVAP	Other CVAP	Other CVAP %	Latino CVAP	Latino CVAP %	Asian CVAP	Asian CVAP %	Black CVAP	Black CVAP %
7,928	4,208	53.1%	2,361	29.8%	689	8.7%	670	8.5%

2020 Census

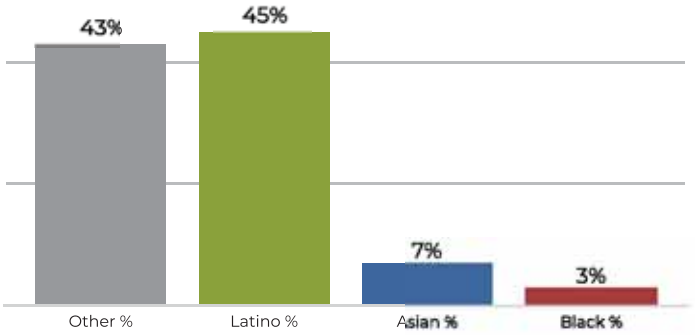

Citizen Voting Age Population

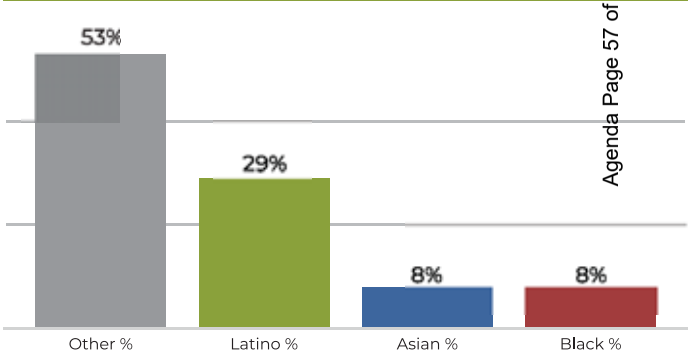

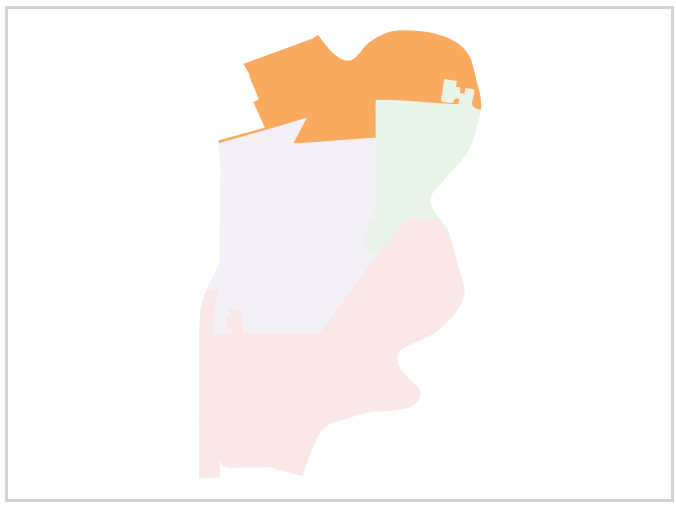

REDISTRICTING PARTNERS

City of West Sacramento

Draft Plan A w/ MH Neighborhoods

District A

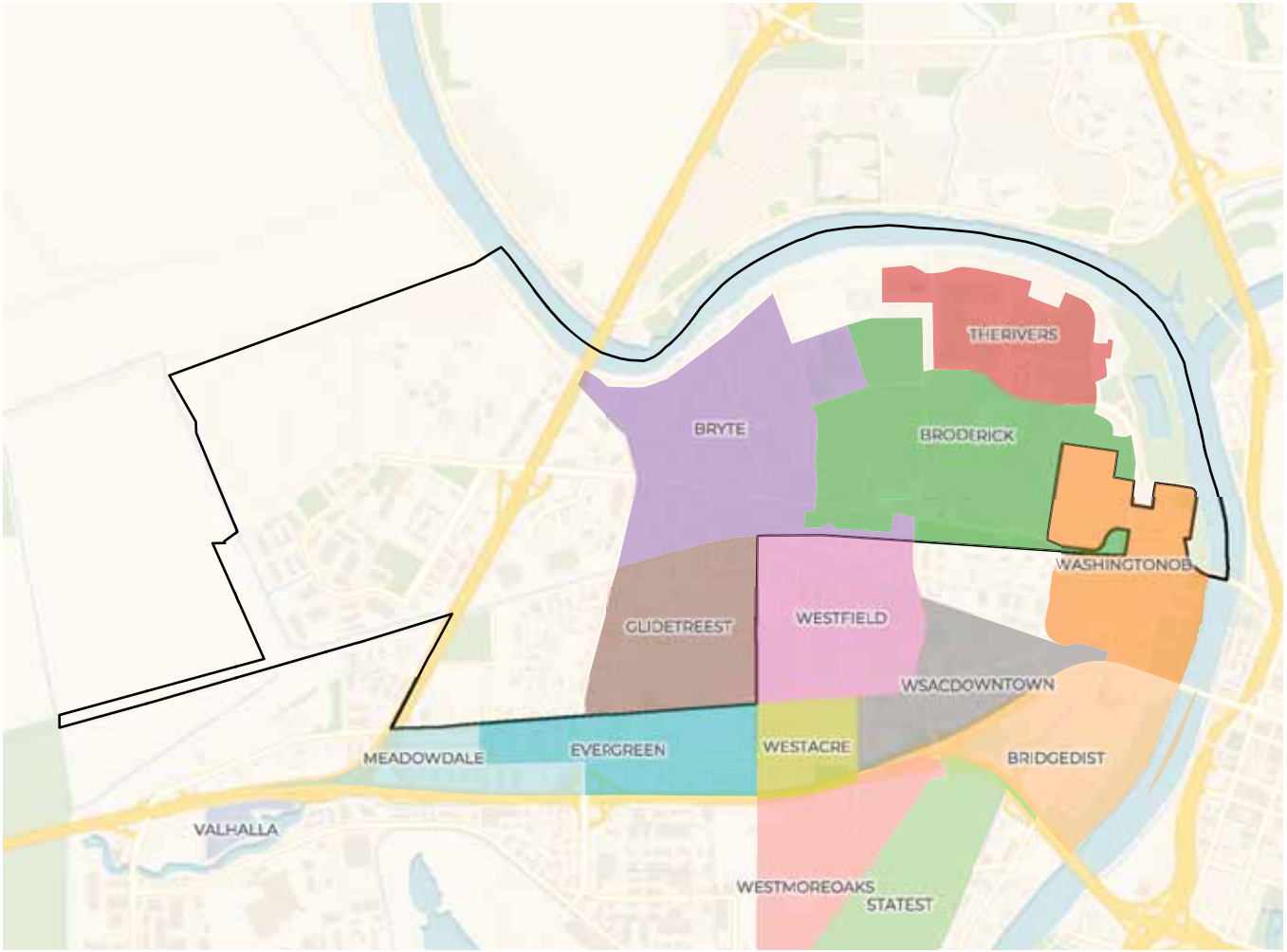

2020 Census

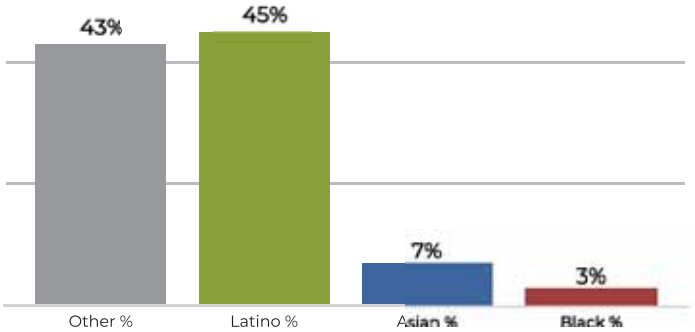

Citizen Voting Age Population

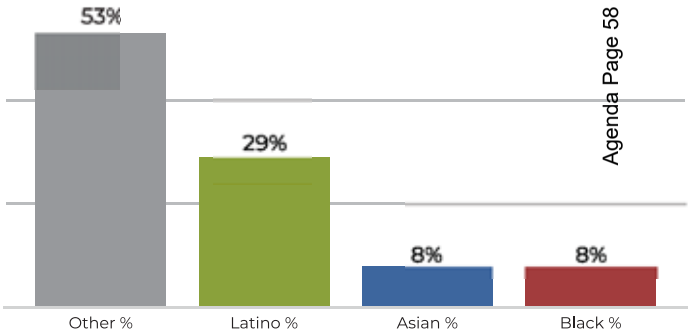

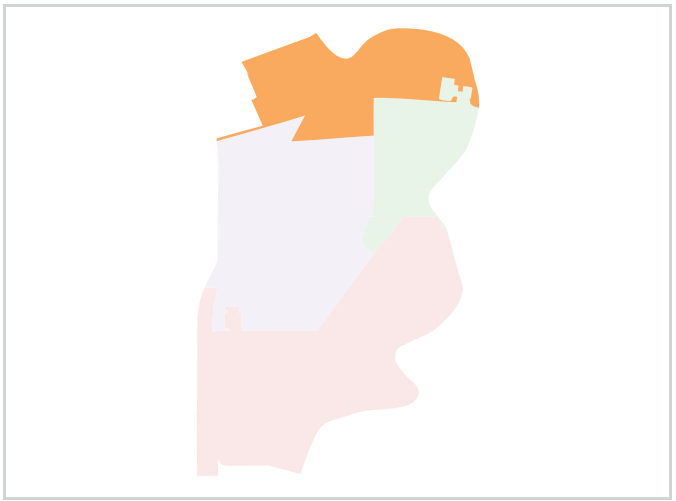

Population	Deviation	Deviation %	Other	Other %	Latino	Latino %	Asian	Asian %	Black	Black %
13,408	-111	-0.8%	5,837	43.5%	6,078	45.3%	1,036	7.7%	457	3.4%

Total CVAP	Other CVAP	Other CVAP %	Latino CVAP	Latino CVAP %	Asian CVAP	Asian CVAP %	Black CVAP	Black CVAP %
7,928	4,208	53.1%	2,361	29.8%	689	8.7%	670	8.5%

REDISTRICTING PARTNERS

City of West Sacramento

Draft Plan A

District B

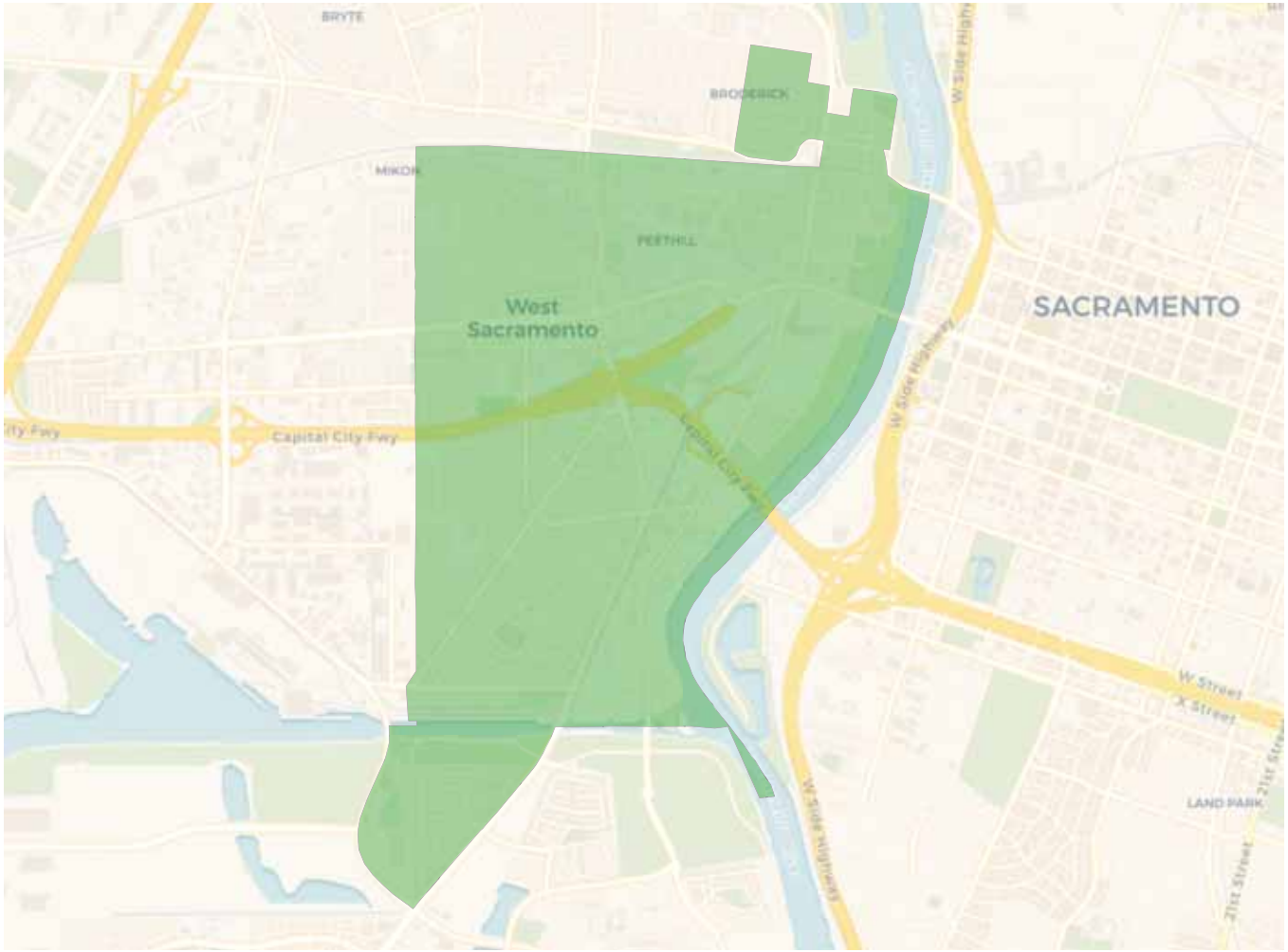

Population	Deviation	Deviation %	Other	Other %	Latino	Latino %	Asian	Asian %	Black	Black %
13,279	-240	-1.8%	6,693	50.4%	4,769	35.9%	1,167	8.8%	650	4.9%

Total CVAP	Other CVAP	Other CVAP %	Latino CVAP	Latino CVAP %	Asian CVAP	Asian CVAP %	Black CVAP	Black CVAP %
8,343	5,287	63.4%	2,222	26.6%	461	5.5%	373	4.5%

2020 Census

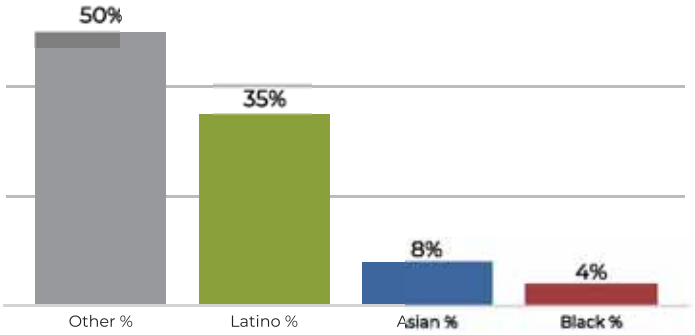

Citizen Voting Age Population

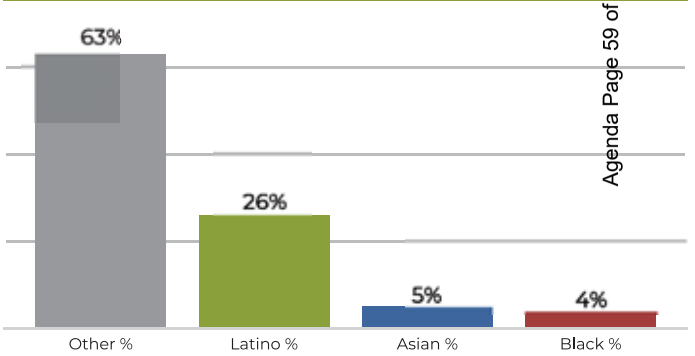

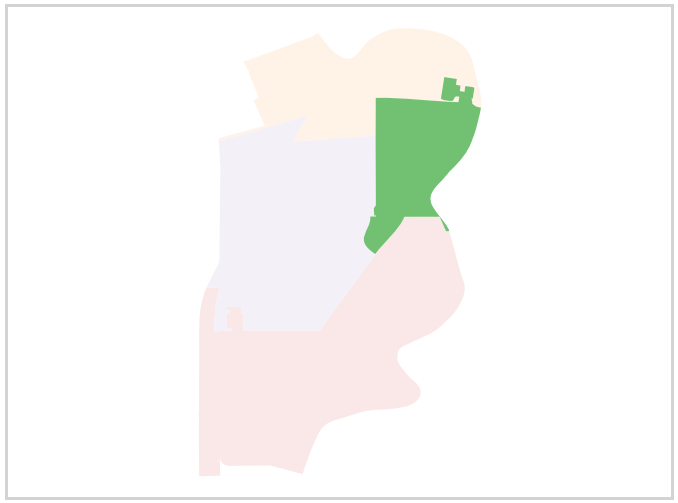

REDISTRICTING PARTNERS

City of West Sacramento

Draft Plan A w/ MH Neighborhoods

District B

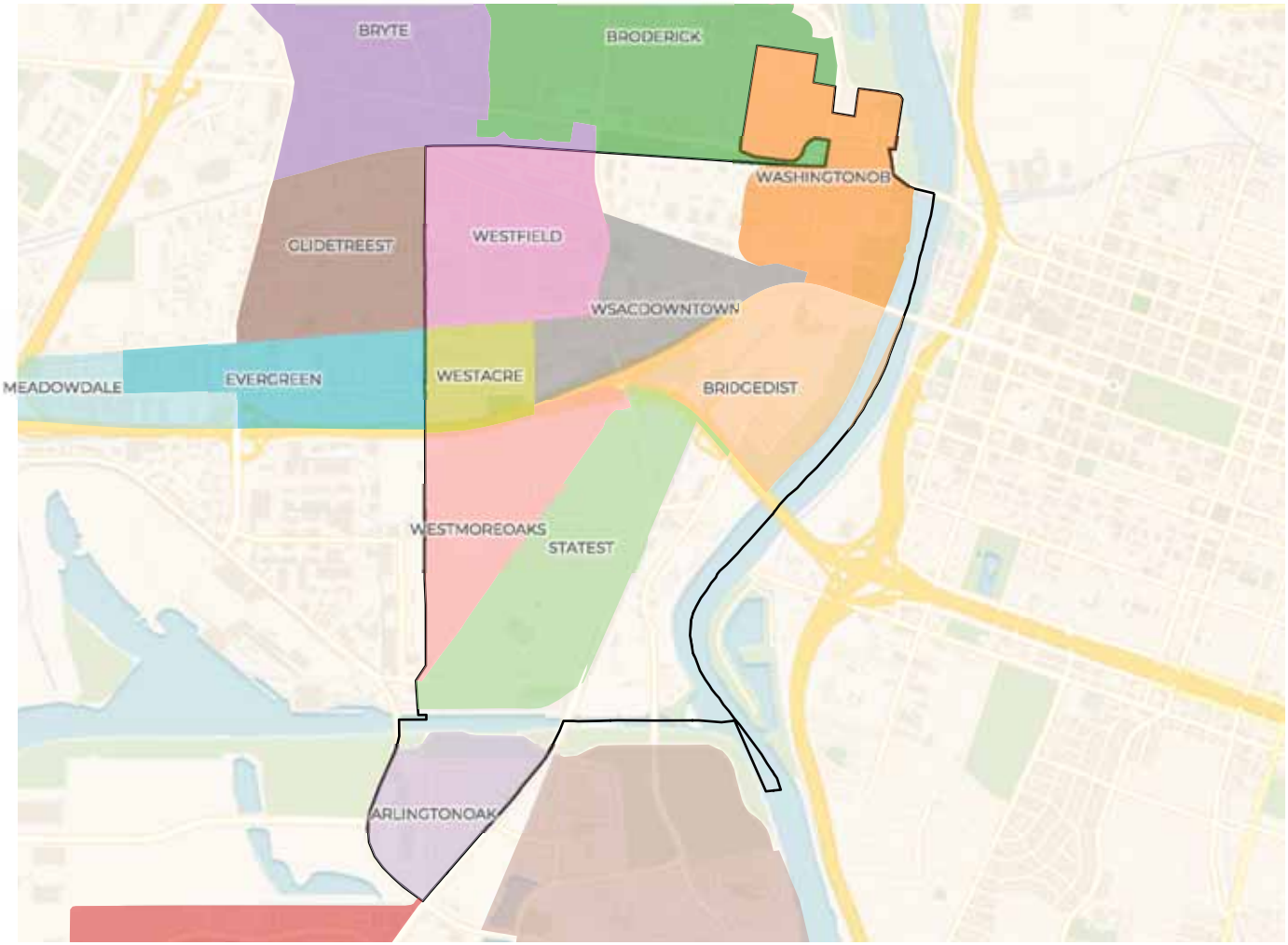

2020 Census

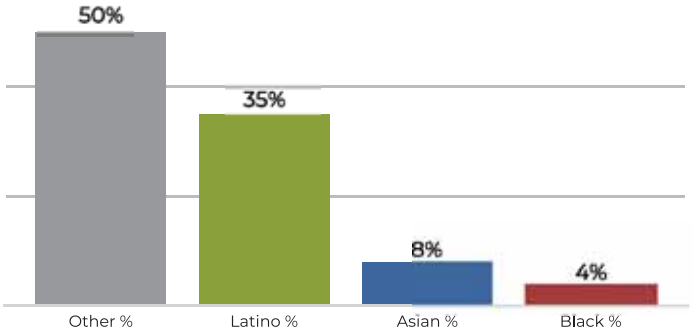

Citizen Voting Age Population

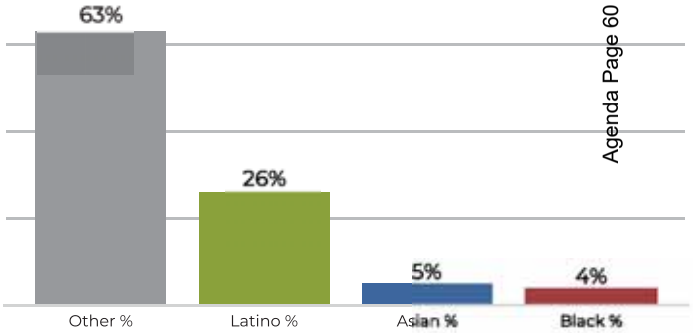

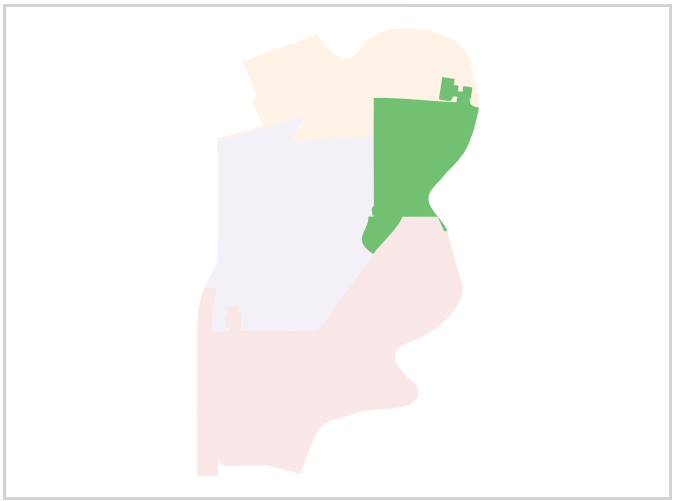

Population	Deviation	Deviation %	Other	Other %	Latino	Latino %	Asian	Asian %	Black	Black %
13,279	-240	-1.8%	6,693	50.4%	4,769	35.9%	1,167	8.8%	650	4.9%

Total CVAP	Other CVAP	Other CVAP %	Latino CVAP	Latino CVAP %	Asian CVAP	Asian CVAP %	Black CVAP	Black CVAP %
8,343	5,287	63.4%	2,222	26.6%	461	5.5%	373	4.5%

REDISTRICTING PARTNERS

City of West Sacramento

Draft Plan A

District C

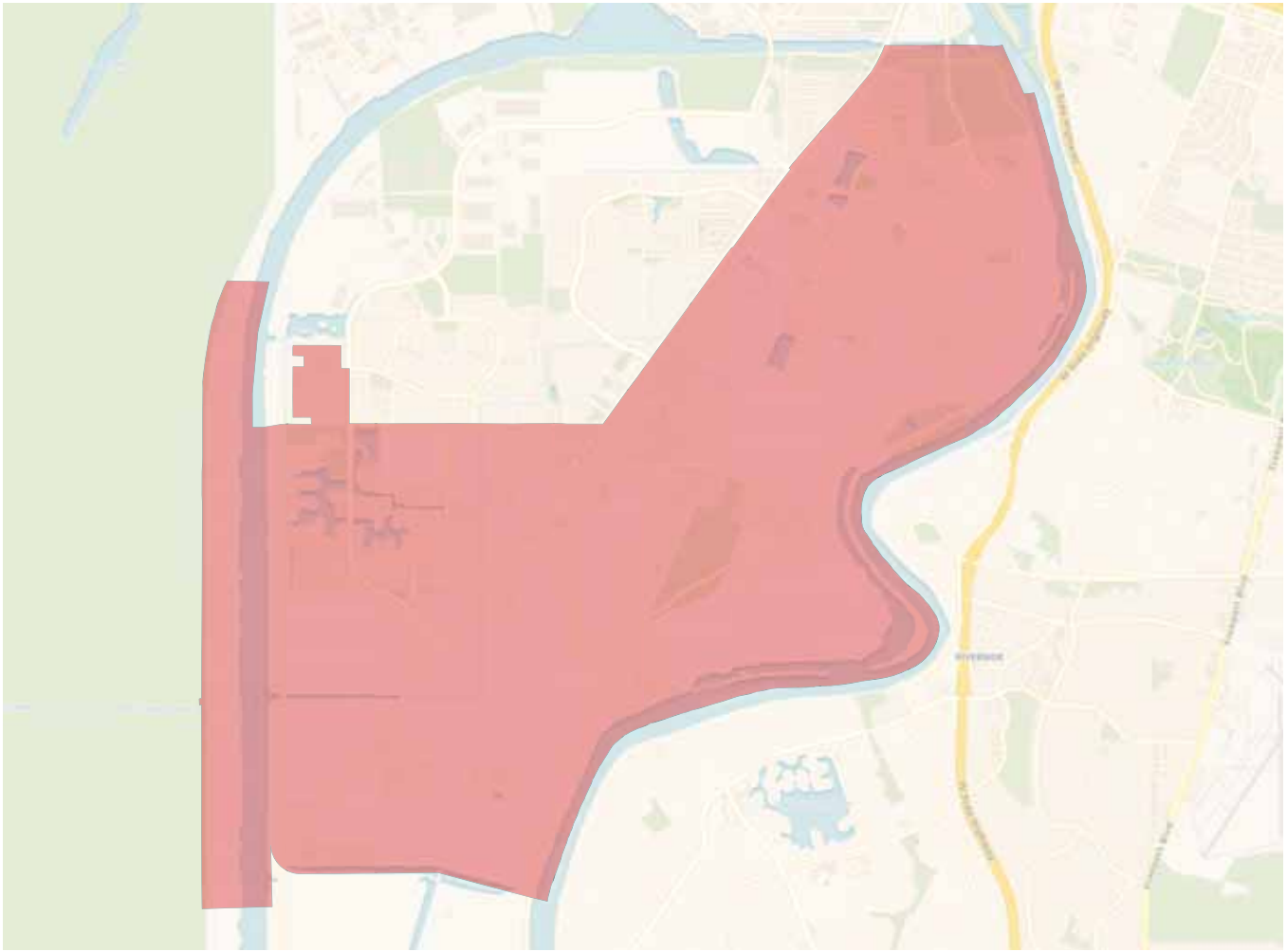

Population	Deviation	Deviation %	Other	Other %	Latino	Latino %	Asian	Asian %	Black	Black %
13,512	-7	-0.1%	7,226	53.5%	2,845	21.1%	2,824	20.9%	617	4.6%

Total CVAP	Other CVAP	Other CVAP %	Latino CVAP	Latino CVAP %	Asian CVAP	Asian CVAP %	Black CVAP	Black CVAP %
8,742	5,387	61.6%	1,051	12.0%	1,834	21.0%	470	5.4%

2020 Census

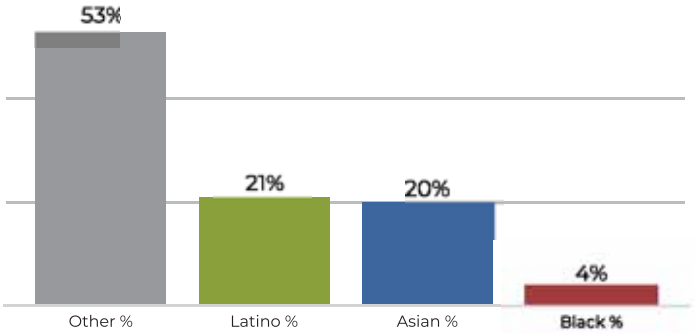

Citizen Voting Age Population

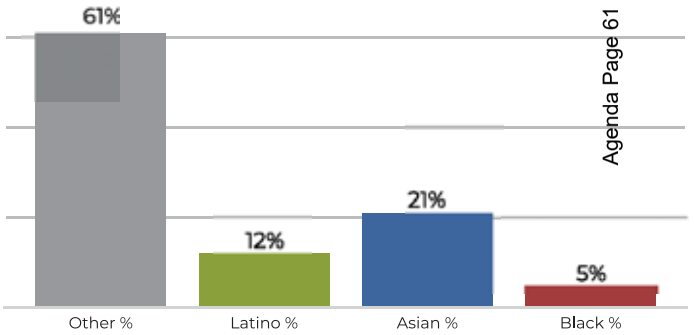

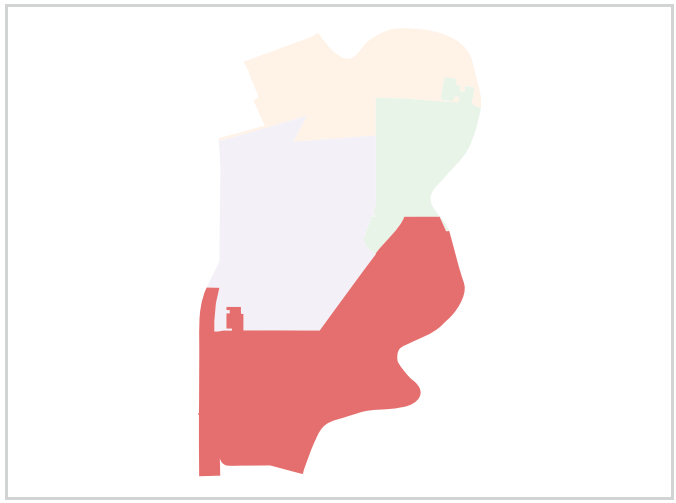

REDISTRICTING PARTNERS

City of West Sacramento

Draft Plan A w/ MH Neighborhoods

District C

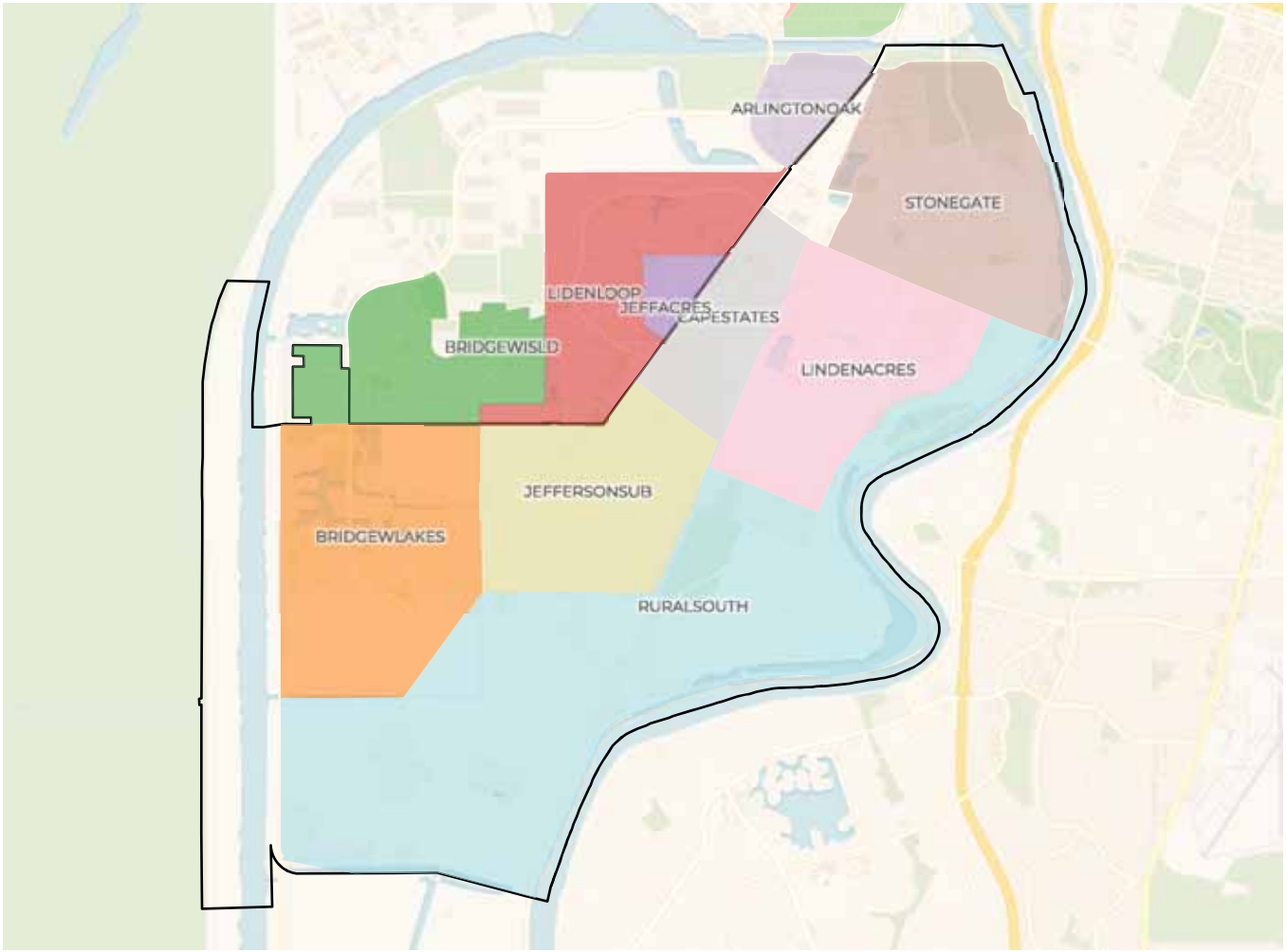

Population	Deviation	Deviation %	Other	Other %	Latino	Latino %	Asian	Asian %	Black	Black %
13,512	-7	-0.1%	7,226	53.5%	2,845	21.1%	2,824	20.9%	617	4.6%

Total CVAP	Other CVAP	Other CVAP %	Latino CVAP	Latino CVAP %	Asian CVAP	Asian CVAP %	Black CVAP	Black CVAP %
8,742	5,387	61.6%	1,051	12.0%	1,834	21.0%	470	5.4%

2020 Census

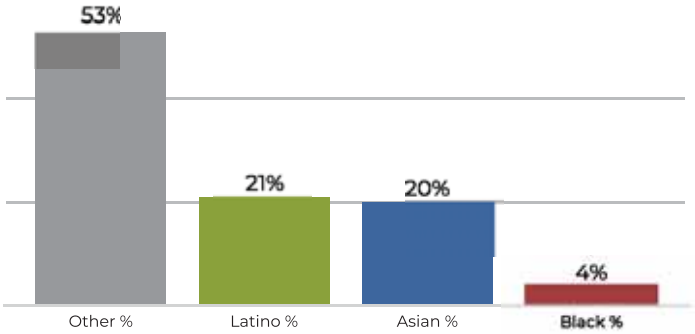

Citizen Voting Age Population

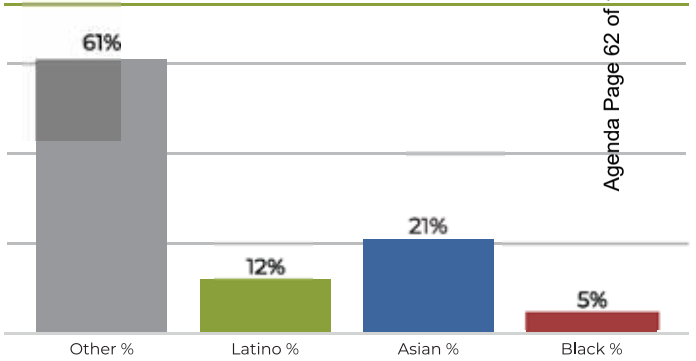

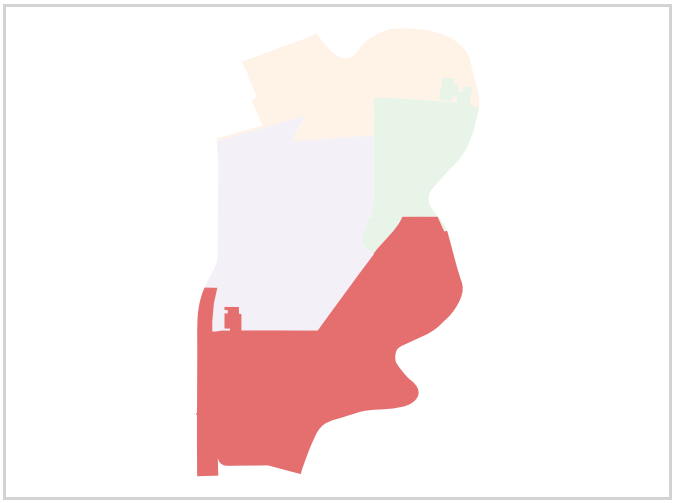

REDISTRICTING PARTNERS

City of West Sacramento

Draft Plan A

District D

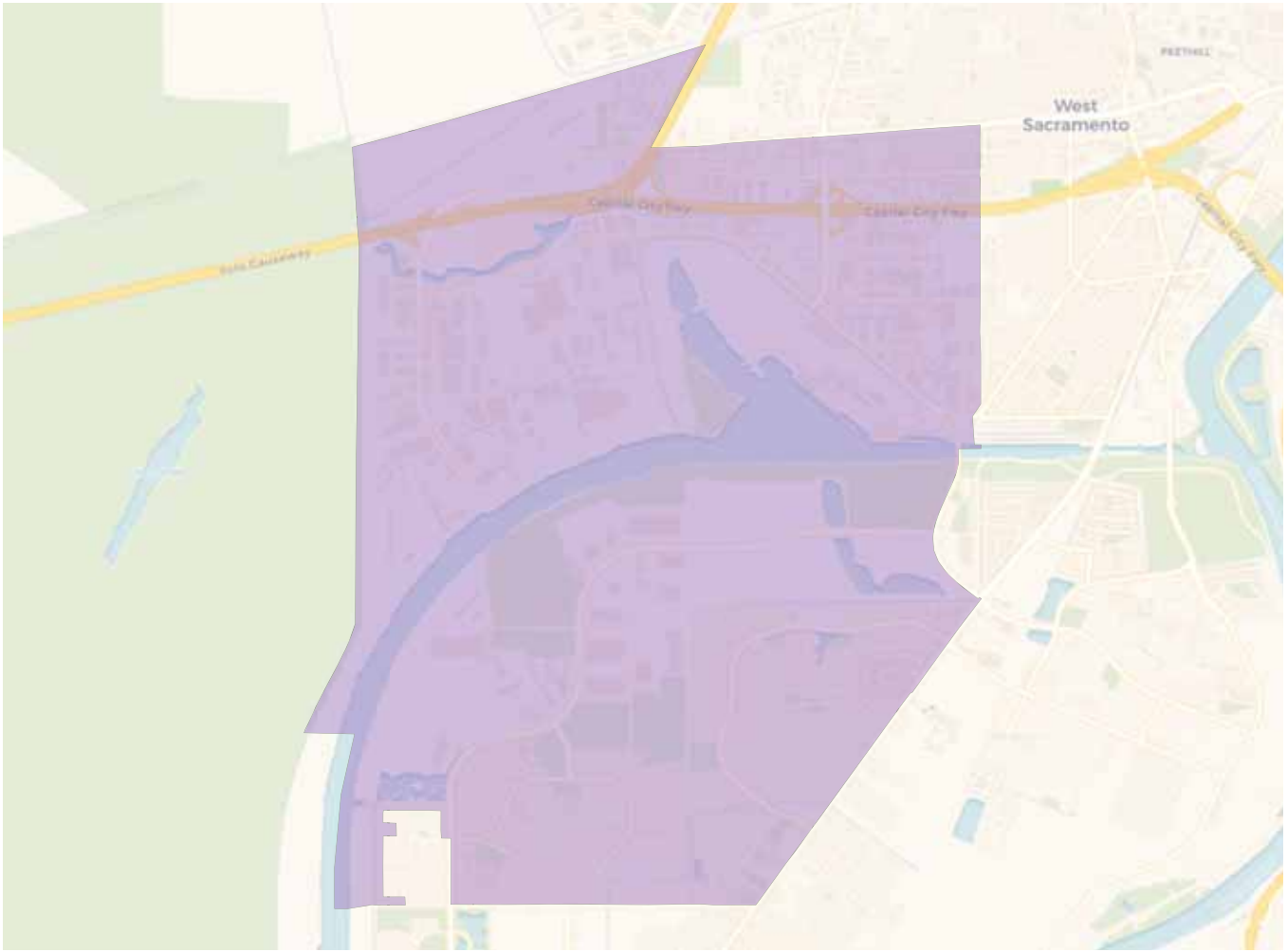

Population	Deviation	Deviation %	Other	Other %	Latino	Latino %	Asian	Asian %	Black	Black %
13,878	359	2.7%	7,330	52.8%	3,632	26.2%	2,117	15.3%	799	5.8%

Total CVAP	Other CVAP	Other CVAP %	Latino CVAP	Latino CVAP %	Asian CVAP	Asian CVAP %	Black CVAP	Black CVAP %
8,531	5,767	67.6%	1,511	17.7%	696	8.2%	557	6.5%

2020 Census

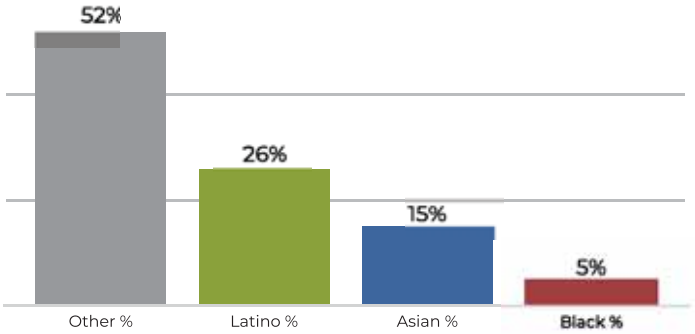

Citizen Voting Age Population

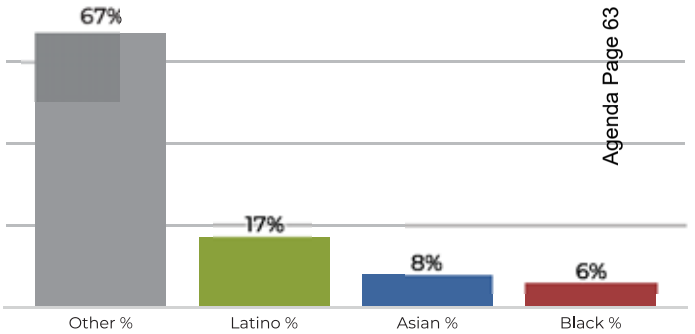

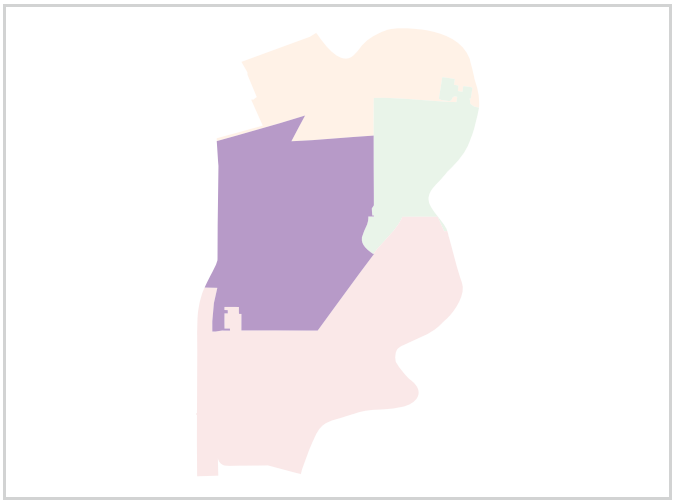

REDISTRICTING PARTNERS

City of West Sacramento

Draft Plan A w/ MH Neighborhoods

District D

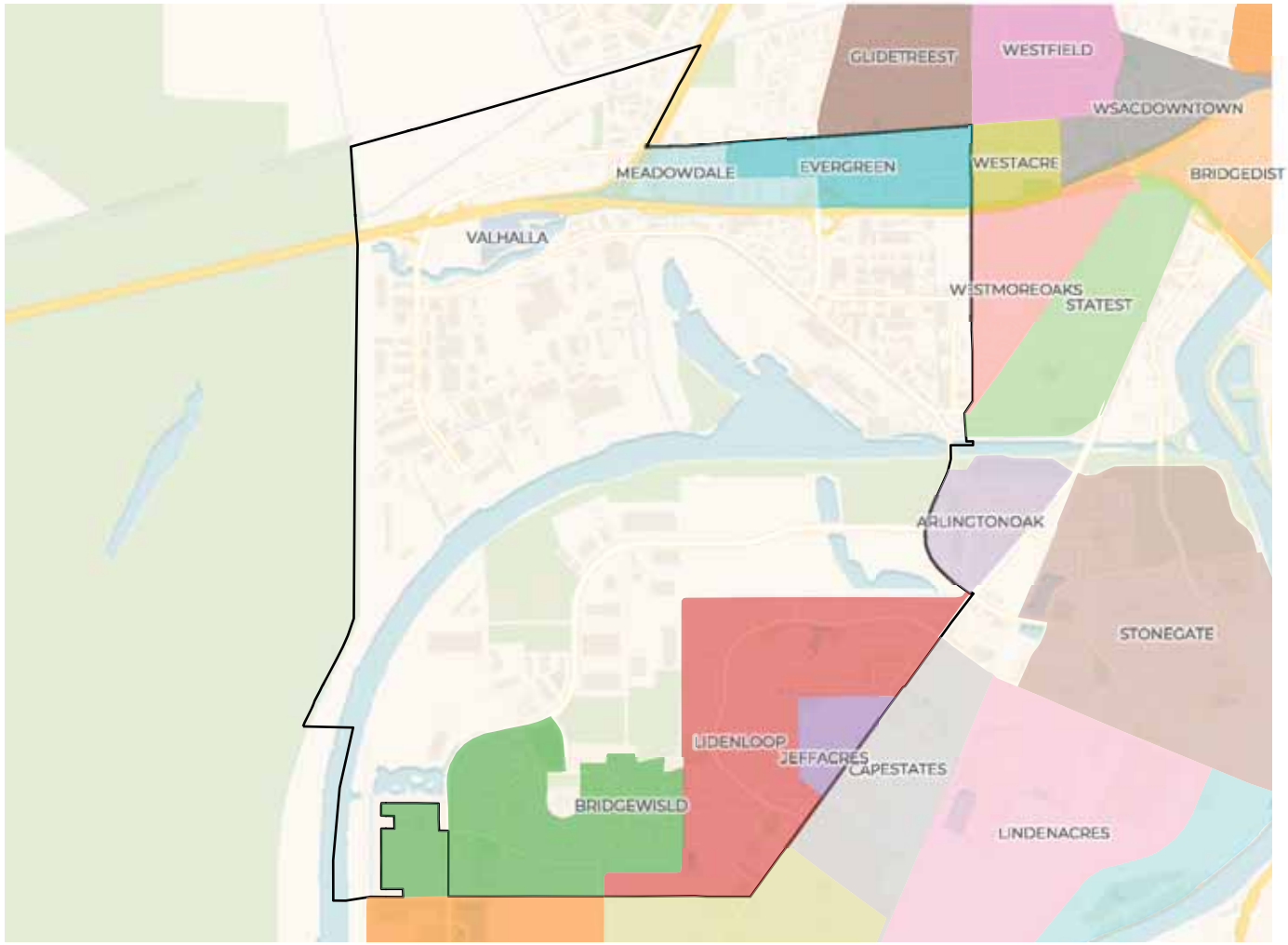

2020 Census

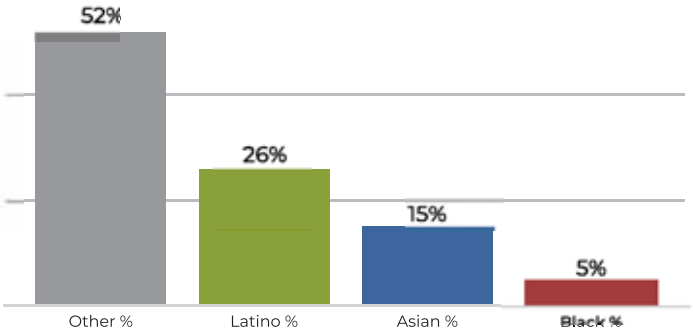

Citizen Voting Age Population

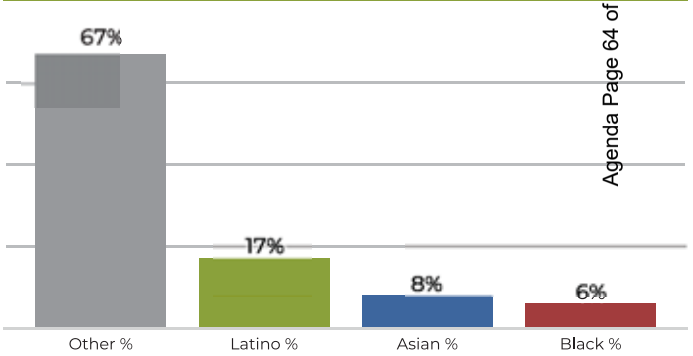

Population	Deviation	Deviation %	Other	Other %	Latino	Latino %	Asian	Asian %	Black	Black %
13,878	359	2.7%	7,330	52.8%	3,632	26.2%	2,117	15.3%	799	5.8%

Total CVAP	Other CVAP	Other CVAP %	Latino CVAP	Latino CVAP %	Asian CVAP	Asian CVAP %	Black CVAP	Black CVAP %
8,531	5,767	67.6%	1,511	17.7%	696	8.2%	557	6.5%

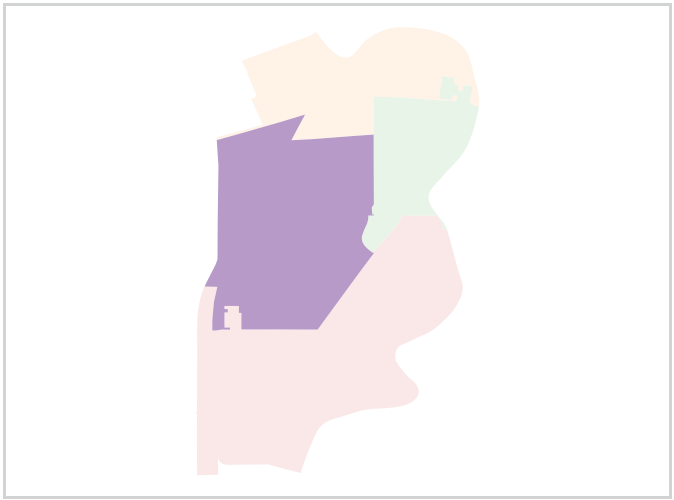

REDISTRICTING PARTNERS

City of West Sacramento

Draft Plan 2

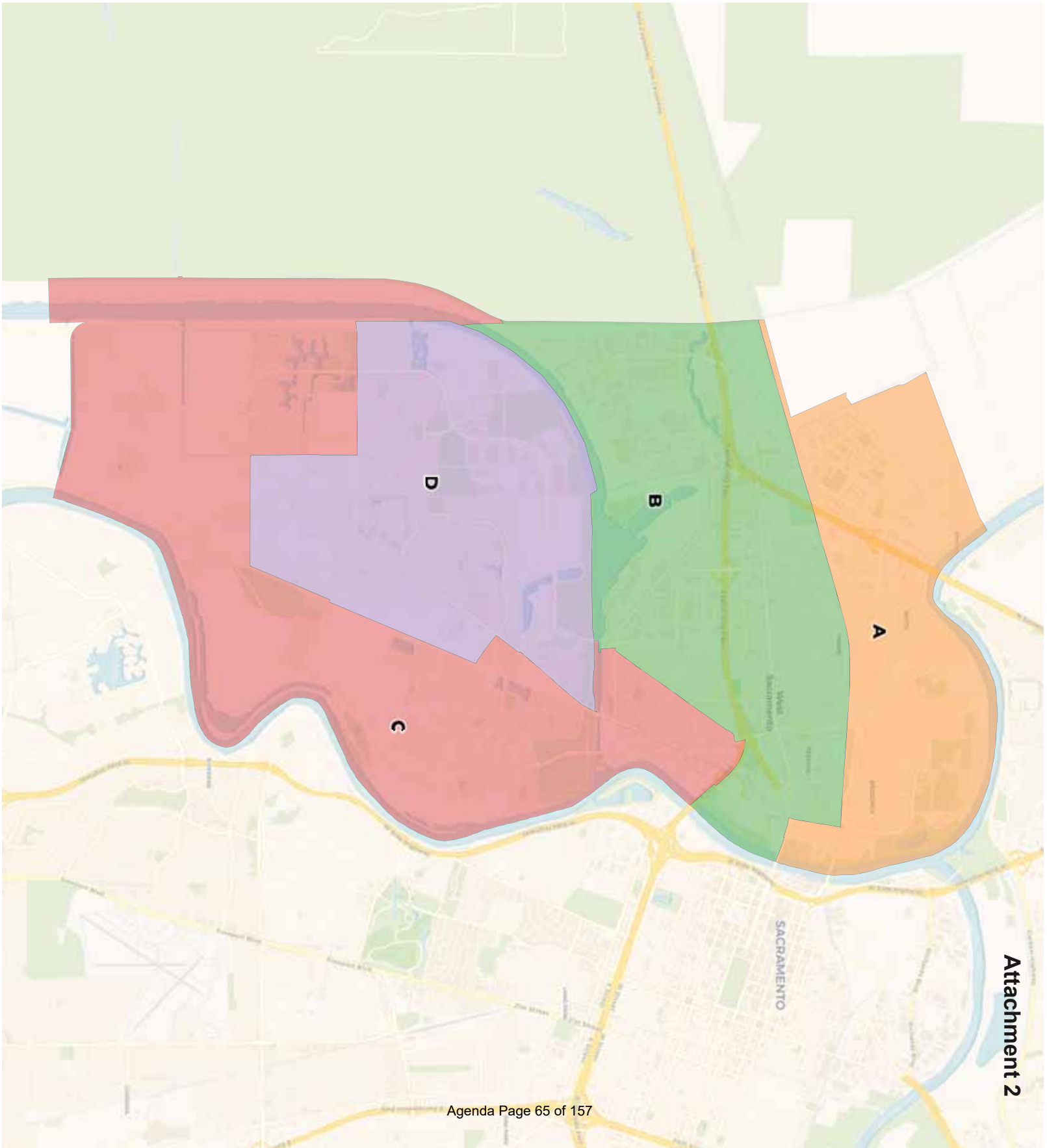

Attachment 2

REDISTRICTING PARTNERS

City of West Sacramento

Draft Plan B w/ MH Neighborhoods

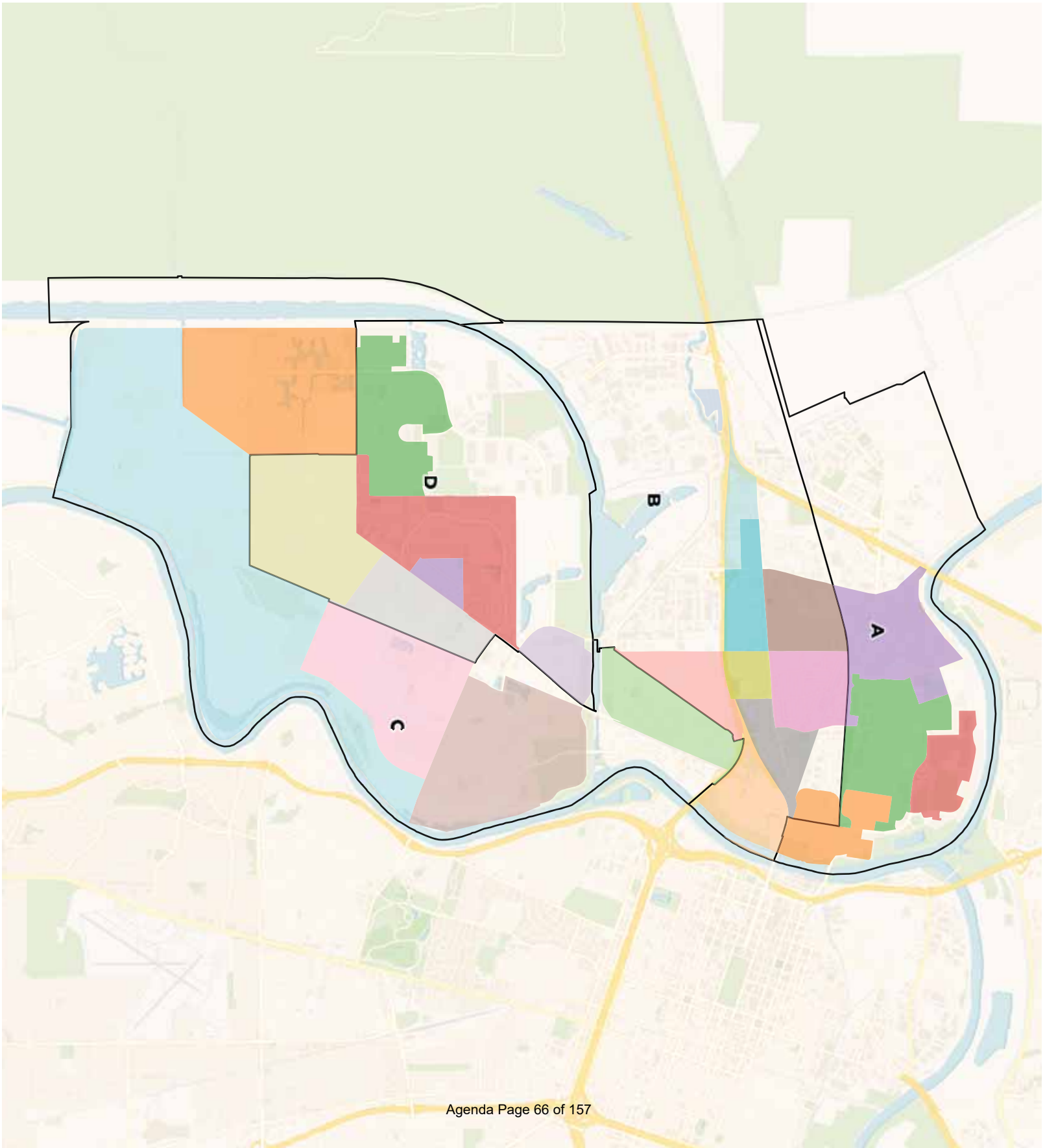

REDISTRICTING PARTNERS

City of West Sacramento
Draft Plan B

2020 Census

	A	B	C	D
Population	13,393	13,672	13,967	13,045
Deviation	-126	153	448	-474
Deviation %	-0.9%	1.1%	3.3%	-3.5%
Other	6,047	6,051	7,648	7,340
Other %	45.2%	44.3%	54.8%	56.3%
Latino	5,702	5,513	3,008	3,101
Latino %	42.6%	40.3%	21.5%	23.8%
Asian	1,102	1,347	2,714	1,9
Asian %	8.2%	9.9%	19.4%	15.2
Black	542	761	597	62
Black %	4.0%	5.6%	4.3%	4.8

Citizen Voting Age Population (CVAP)

	A	B	C	D
Total CVAP	8,072	7,463	9,341	8,668
Other CVAP	4,455	4,362	5,777	6,055
Other CVAP %	55.2%	58.4%	61.8%	69.9%
Latino CVAP	2,354	1,969	1,347	1,475
Latino CVAP %	29.2%	26.4%	14.4%	17.0%
Asian CVAP	590	582	1,781	727
Asian CVAP %	7.3%	7.8%	19.1%	8.4%
Black CVAP	673	550	436	411
Black CVAP %	8.3%	7.4%	4.7%	4.7%

REDISTRICTING PARTNERS

City of West Sacramento

Draft Plan B

District A

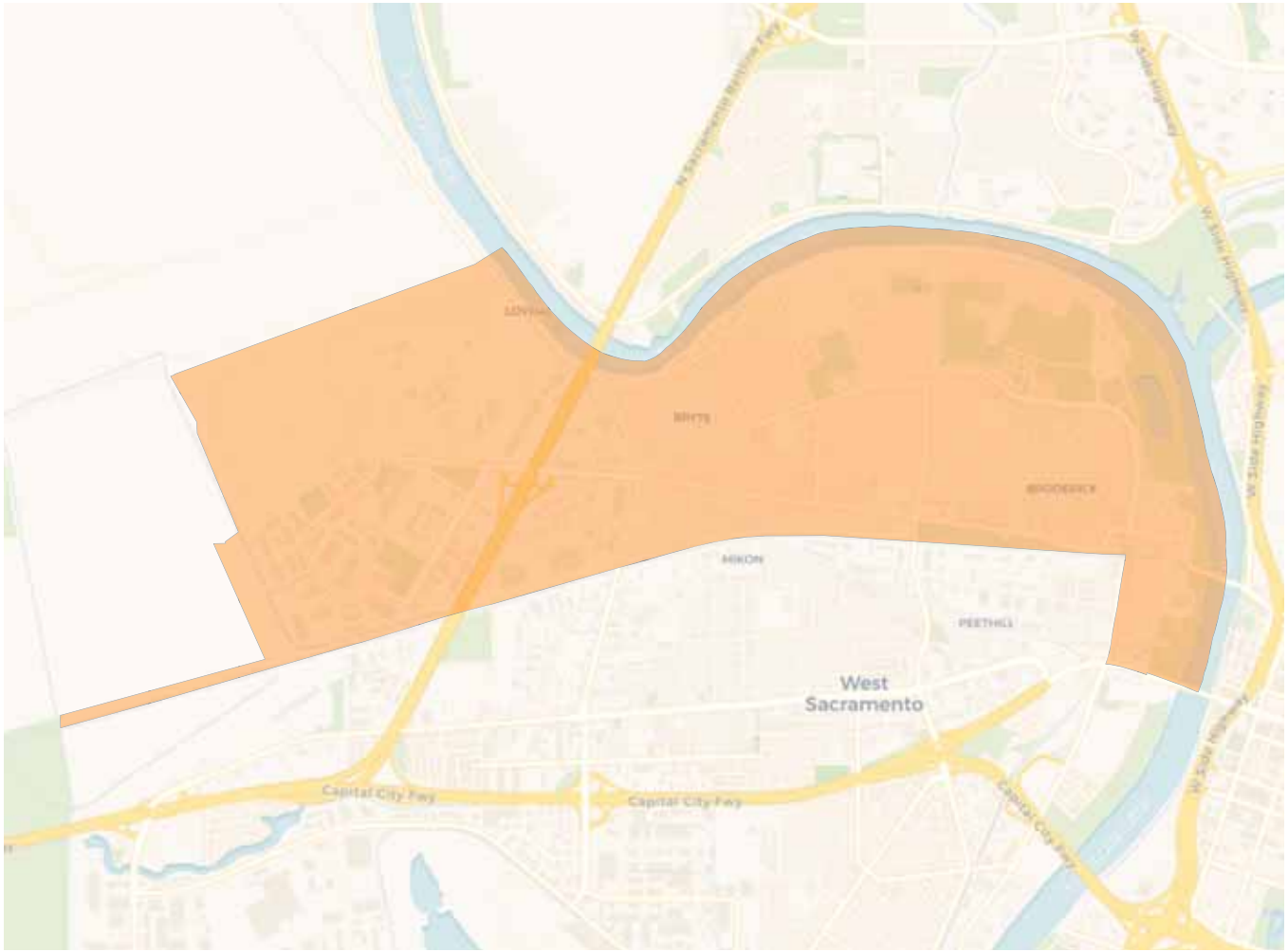

Population	Deviation	Deviation %	Other	Other %	Latino	Latino %	Asian	Asian %	Black	Black %
13,393	-126	-0.9%	6,047	45.2%	5,702	42.6%	1,102	8.2%	542	4.0%

Total CVAP	Other CVAP	Other CVAP %	Latino CVAP	Latino CVAP %	Asian CVAP	Asian CVAP %	Black CVAP	Black CVAP %
8,072	4,455	55.2%	2,354	29.2%	590	7.3%	673	8.3%

2020 Census

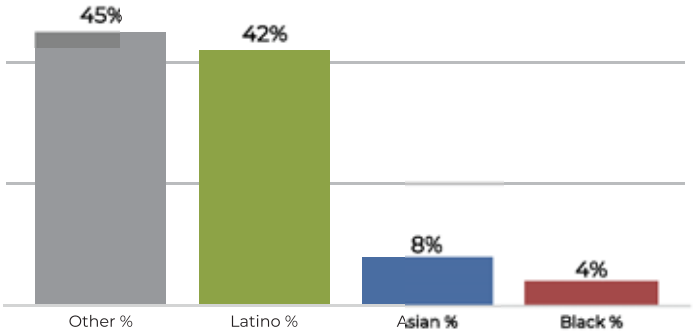

Citizen Voting Age Population

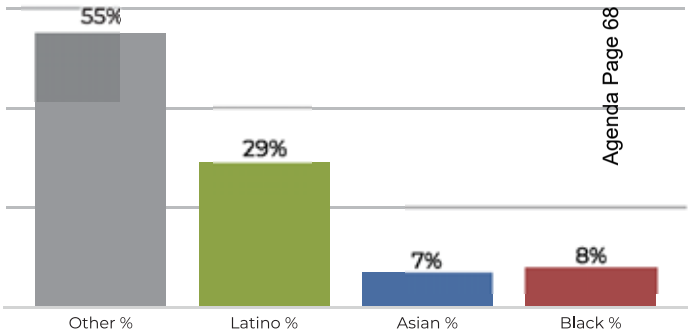

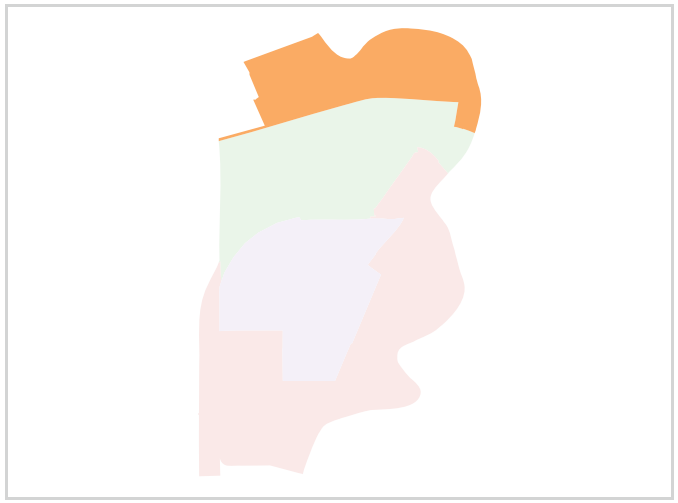

REDISTRICTING PARTNERS

City of West Sacramento

Draft Plan B w/ MH Neighborhoods

District A

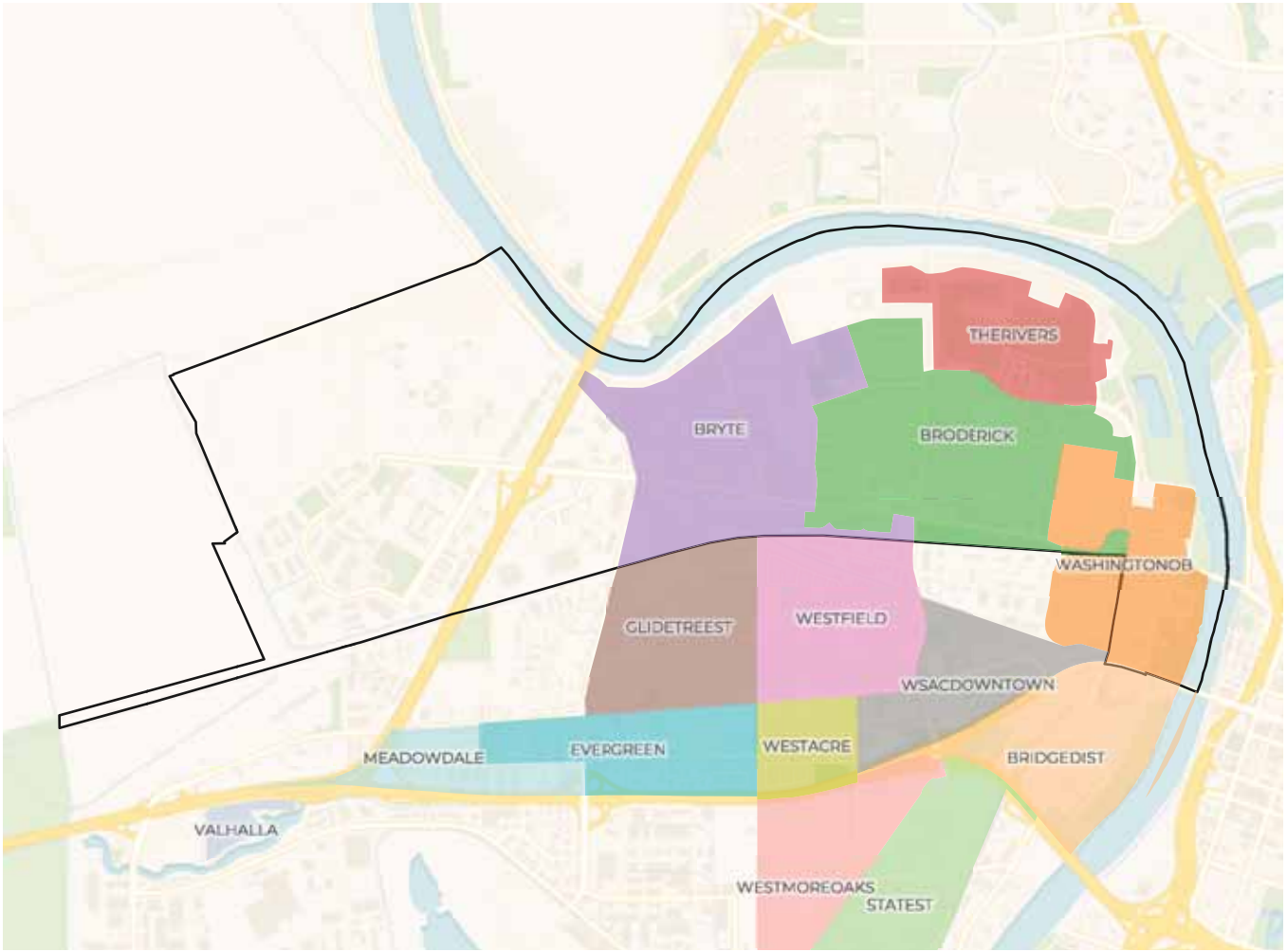

2020 Census

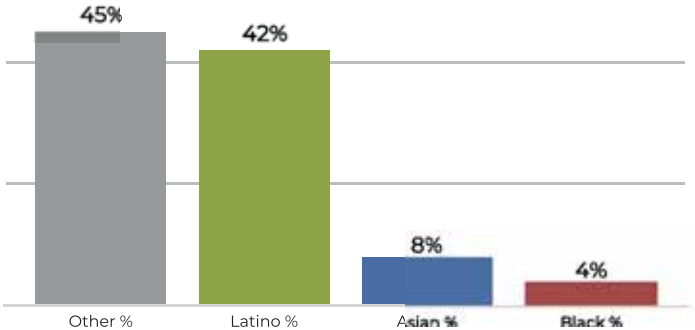

Citizen Voting Age Population

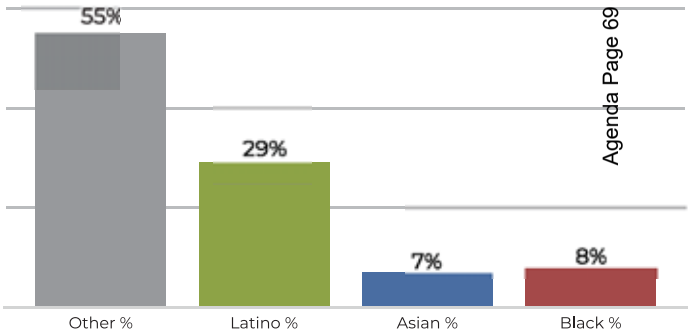

Population	Deviation	Deviation %	Other	Other %	Latino	Latino %	Asian	Asian %	Black	Black %
13,393	-126	-0.9%	6,047	45.2%	5,702	42.6%	1,102	8.2%	542	4.0%

Total CVAP	Other CVAP	Other CVAP %	Latino CVAP	Latino CVAP %	Asian CVAP	Asian CVAP %	Black CVAP	Black CVAP %
8,072	4,455	55.2%	2,354	29.2%	590	7.3%	673	8.3%

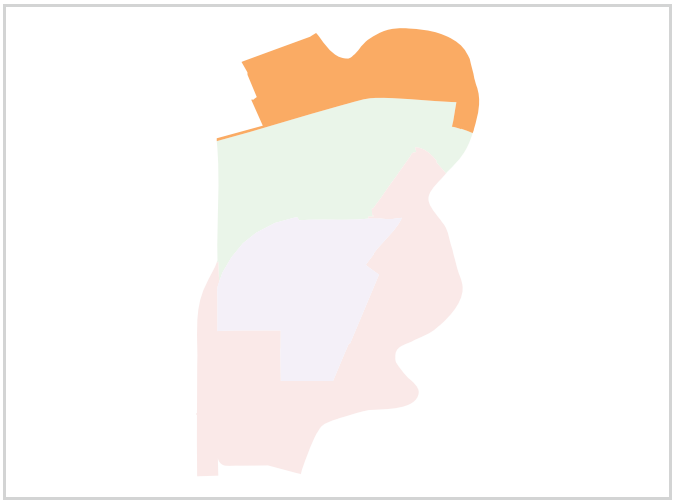

REDISTRICTING PARTNERS

City of West Sacramento

Draft Plan B

District B

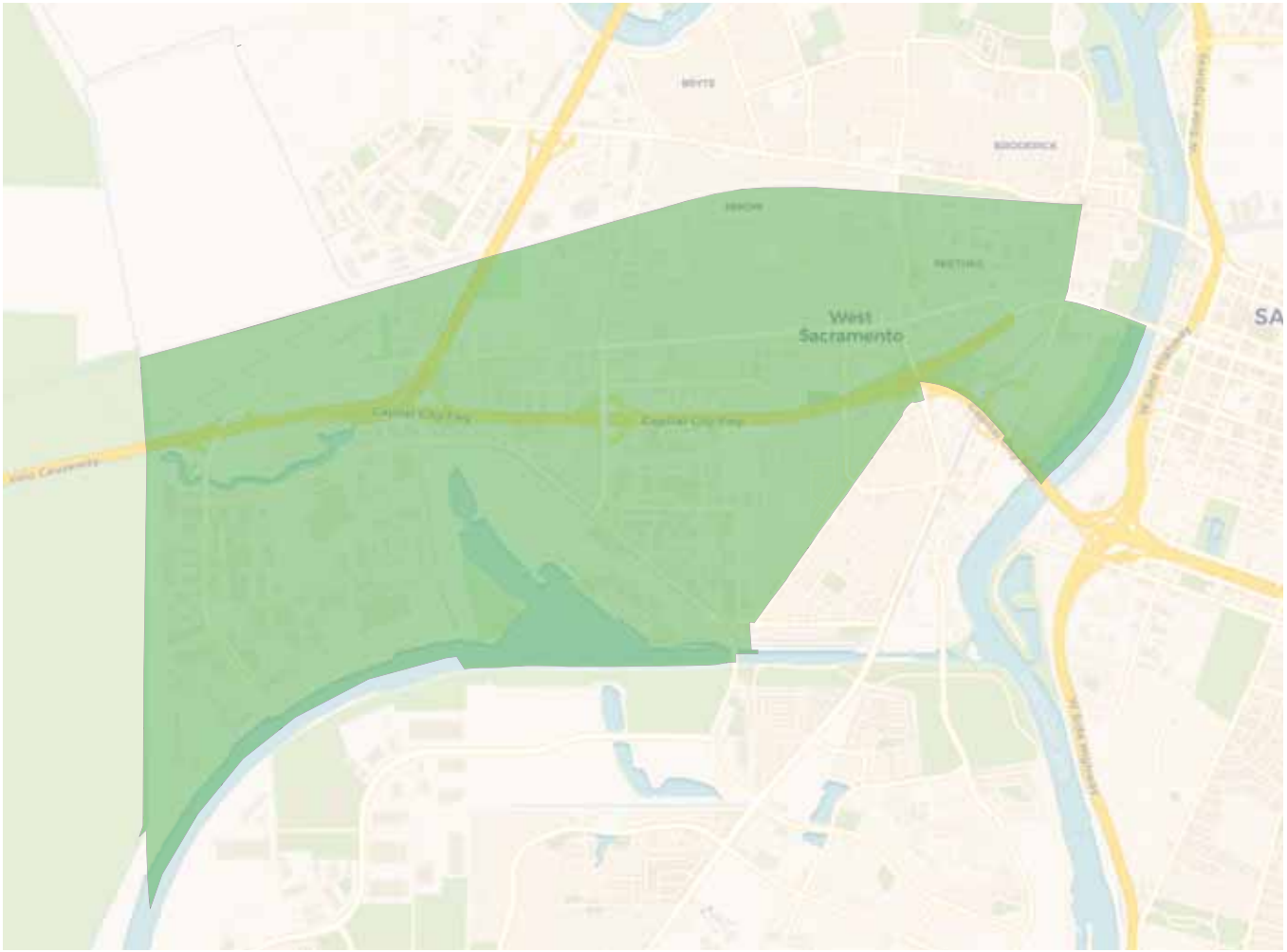

2020 Census

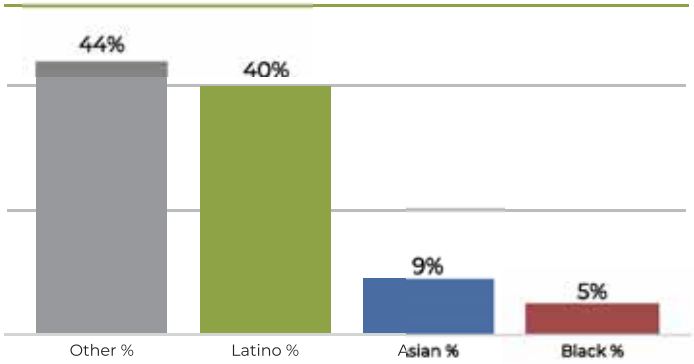

Citizen Voting Age Population

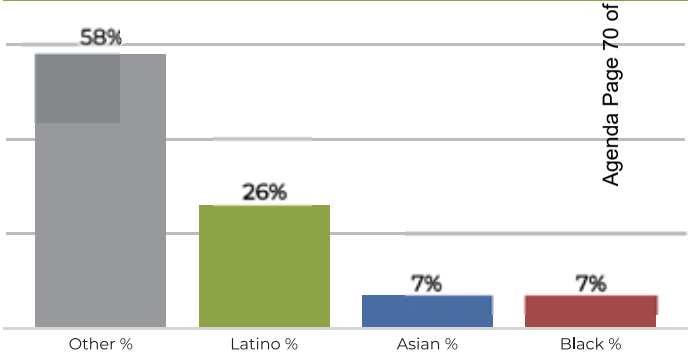

Population	Deviation	Deviation %	Other	Other %	Latino	Latino %	Asian	Asian %	Black	Black %
13,672	153	1.1%	6,051	44.3%	5,513	40.3%	1,347	9.9%	761	5.6%

Total CVAP	Other CVAP	Other CVAP %	Latino CVAP	Latino CVAP %	Asian CVAP	Asian CVAP %	Black CVAP	Black CVAP %
7,463	4,362	58.4%	1,969	26.4%	582	7.8%	550	7.4%

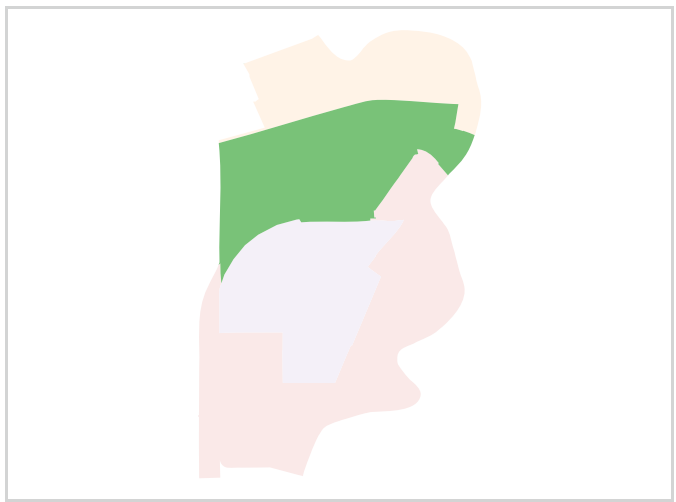

REDISTRICTING PARTNERS

City of West Sacramento

Draft Plan B w/ MH Neighborhoods

District B

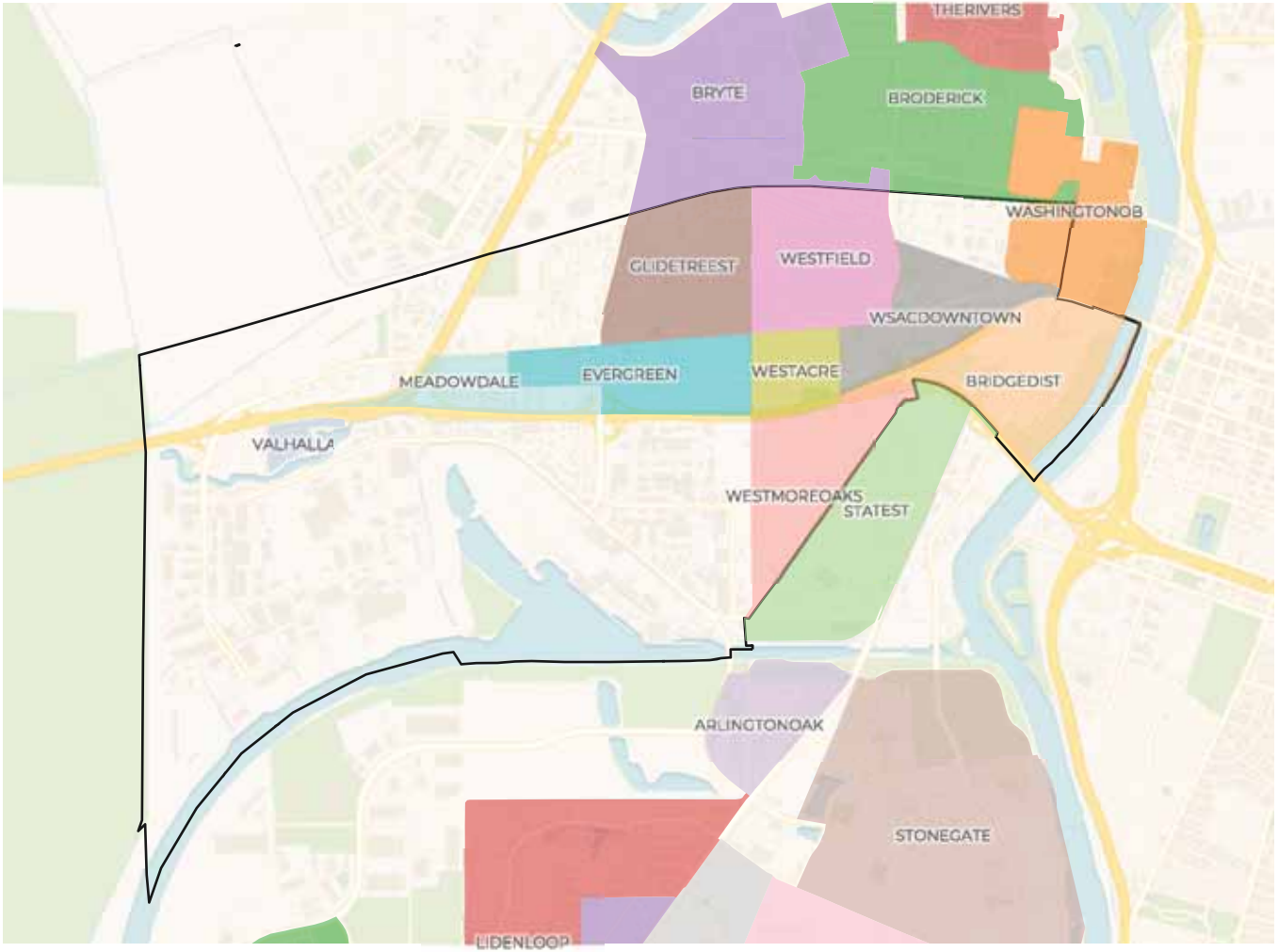

2020 Census

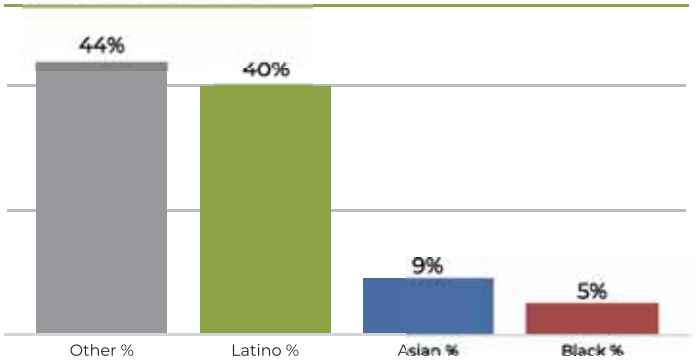

Citizen Voting Age Population

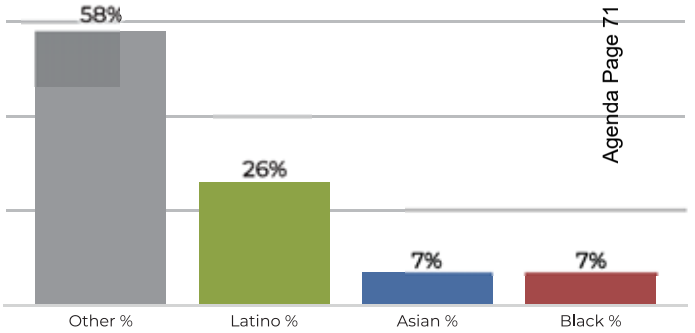

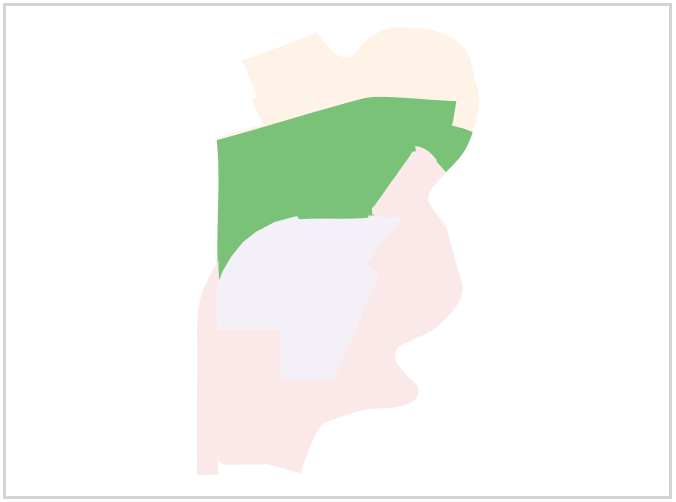

Population	Deviation	Deviation %	Other	Other %	Latino	Latino %	Asian	Asian %	Black	Black %
13,672	153	1.1%	6,051	44.3%	5,513	40.3%	1,347	9.9%	761	5.6%

Total CVAP	Other CVAP	Other CVAP %	Latino CVAP	Latino CVAP %	Asian CVAP	Asian CVAP %	Black CVAP	Black CVAP %
7,463	4,362	58.4%	1,969	26.4%	582	7.8%	550	7.4%

REDISTRICTING PARTNERS

City of West Sacramento

Draft Plan B

District C

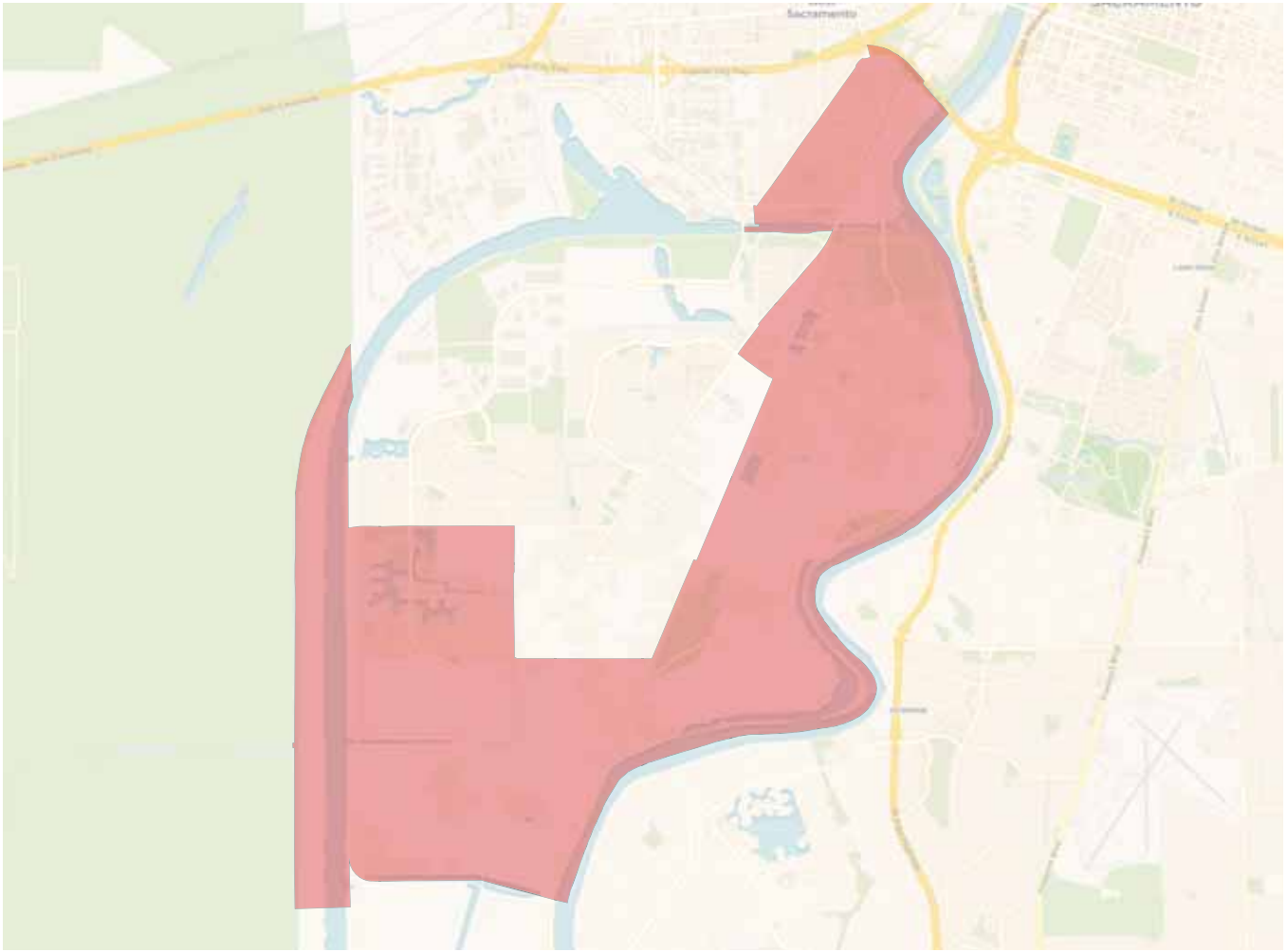

Population	Deviation	Deviation %	Other	Other %	Latino	Latino %	Asian	Asian %	Black	Black %
13,967	448	3.3%	7,648	54.8%	3,008	21.5%	2,714	19.4%	597	4.3%

Total CVAP	Other CVAP	Other CVAP %	Latino CVAP	Latino CVAP %	Asian CVAP	Asian CVAP %	Black CVAP	Black CVAP %
9,341	5,777	61.8%	1,347	14.4%	1,781	19.1%	436	4.7%

2020 Census

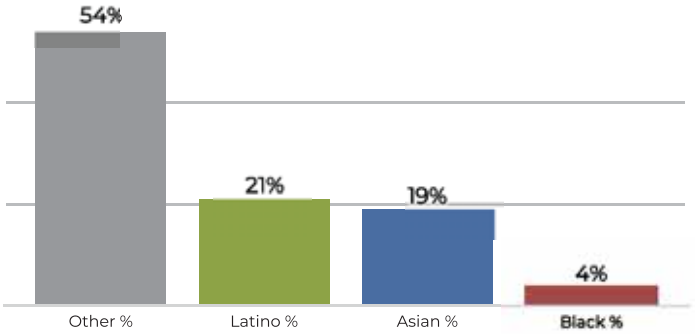

Citizen Voting Age Population

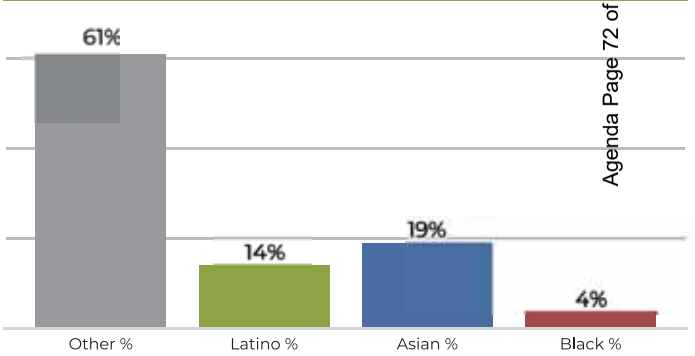



REDISTRICTING PARTNERS

City of West Sacramento

Draft Plan B w/ MH Neighborhoods

District C

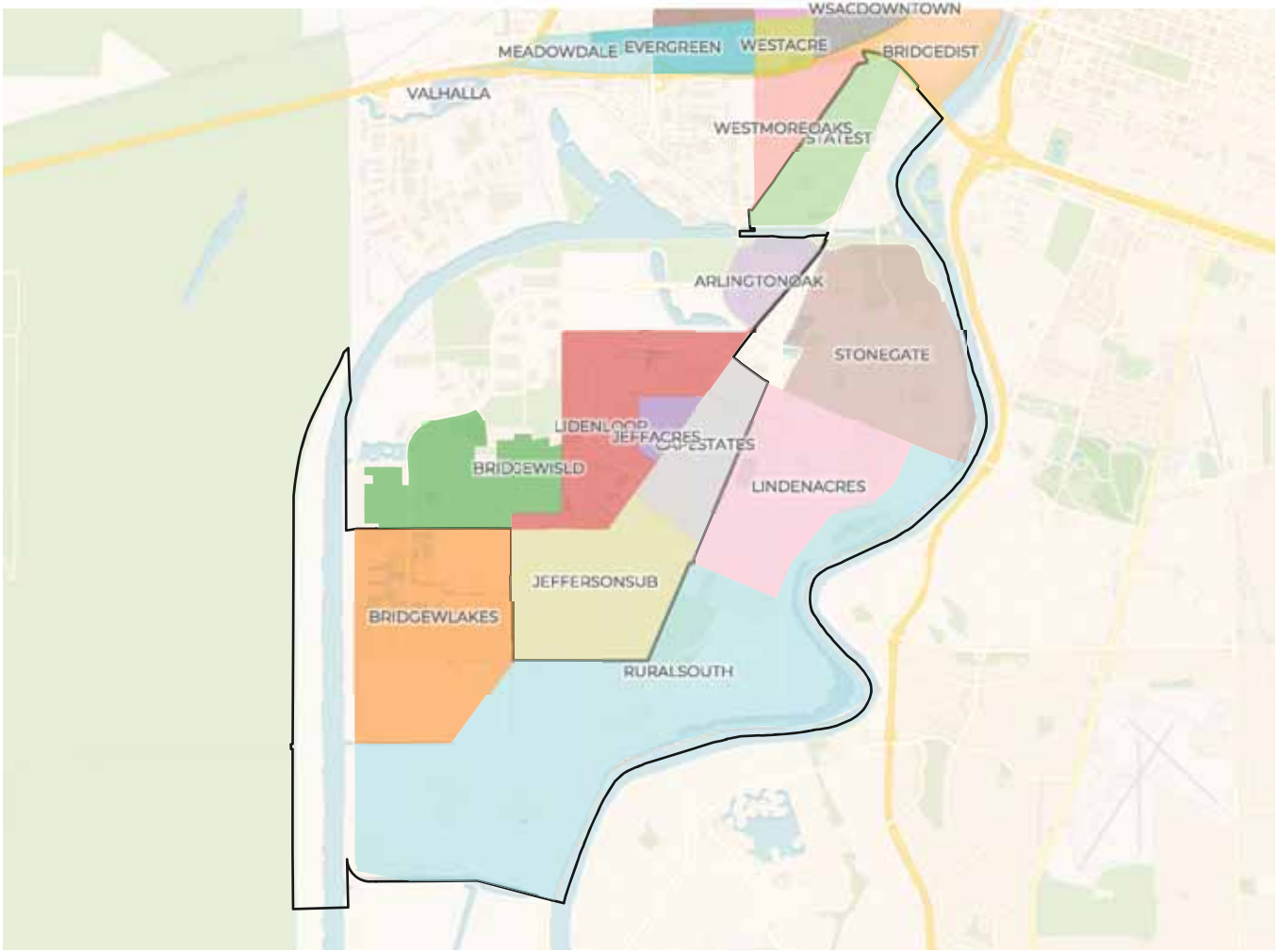

2020 Census

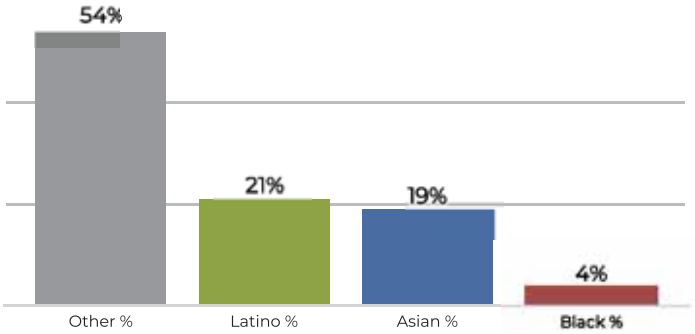

Citizen Voting Age Population

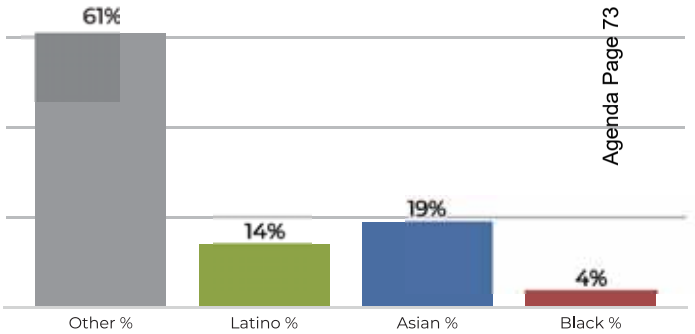

Population	Deviation	Deviation %	Other	Other %	Latino	Latino %	Asian	Asian %	Black	Black %
13,967	448	3.3%	7,648	54.8%	3,008	21.5%	2,714	19.4%	597	4.3%

Total CVAP	Other CVAP	Other CVAP %	Latino CVAP	Latino CVAP %	Asian CVAP	Asian CVAP %	Black CVAP	Black CVAP %
9,341	5,777	61.8%	1,347	14.4%	1,781	19.1%	436	4.7%



REDISTRICTING PARTNERS

City of West Sacramento

Draft Plan B

District D

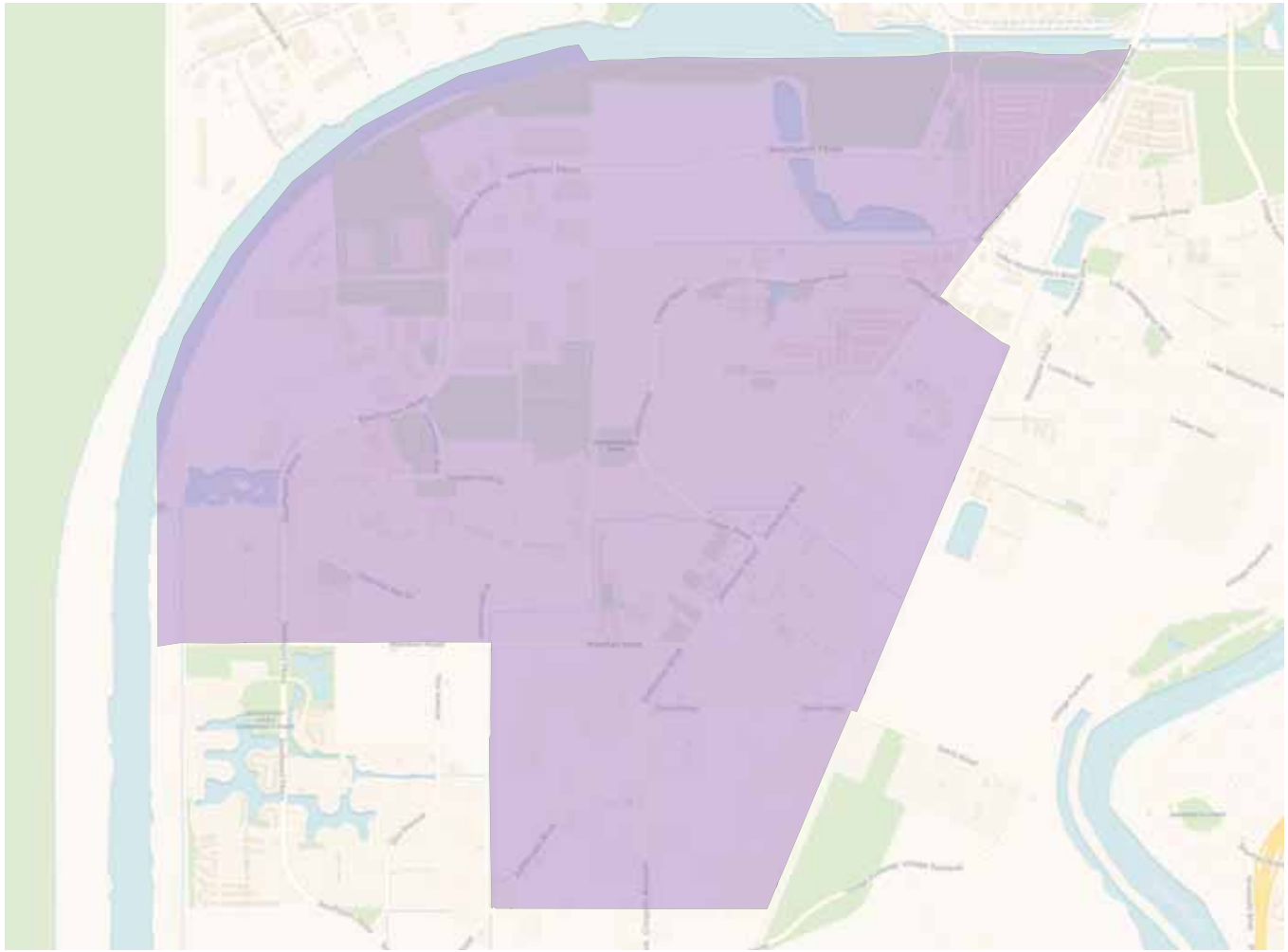

2020 Census

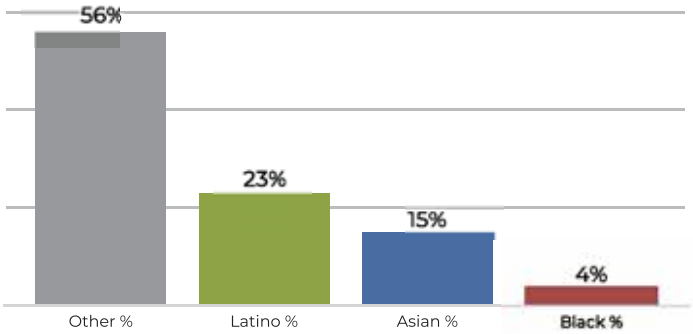

Citizen Voting Age Population

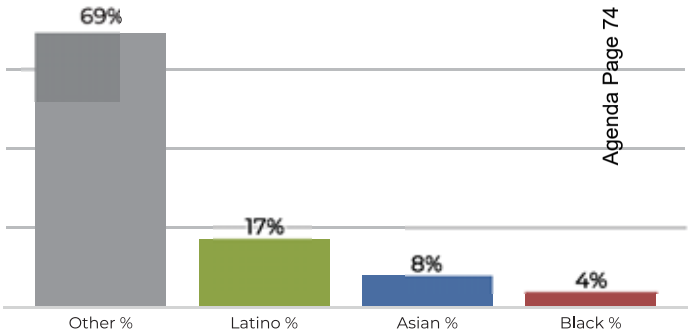

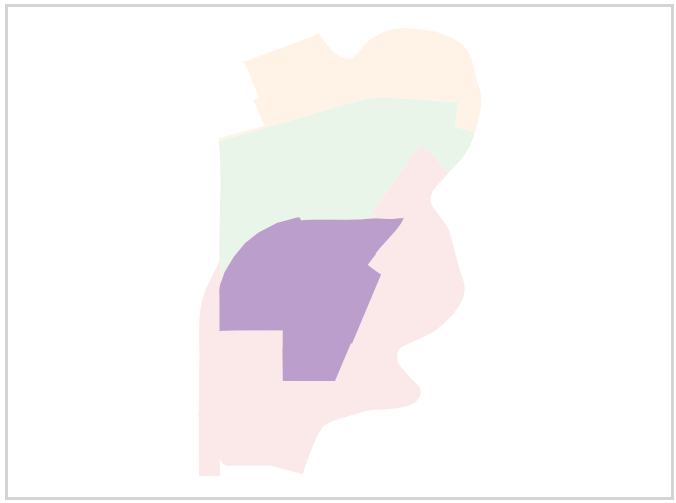

Population	Deviation	Deviation %	Other	Other %	Latino	Latino %	Asian	Asian %	Black	Black %
13,045	-474	-3.5%	7,340	56.3%	3,101	23.8%	1,981	15.2%	623	4.8%

Total CVAP	Other CVAP	Other CVAP %	Latino CVAP	Latino CVAP %	Asian CVAP	Asian CVAP %	Black CVAP	Black CVAP %
8,668	6,055	69.9%	1,475	17.0%	727	8.4%	411	4.7%

REDISTRICTING PARTNERS

City of West Sacramento

Draft Plan B w/ MH Neighborhoods

District D

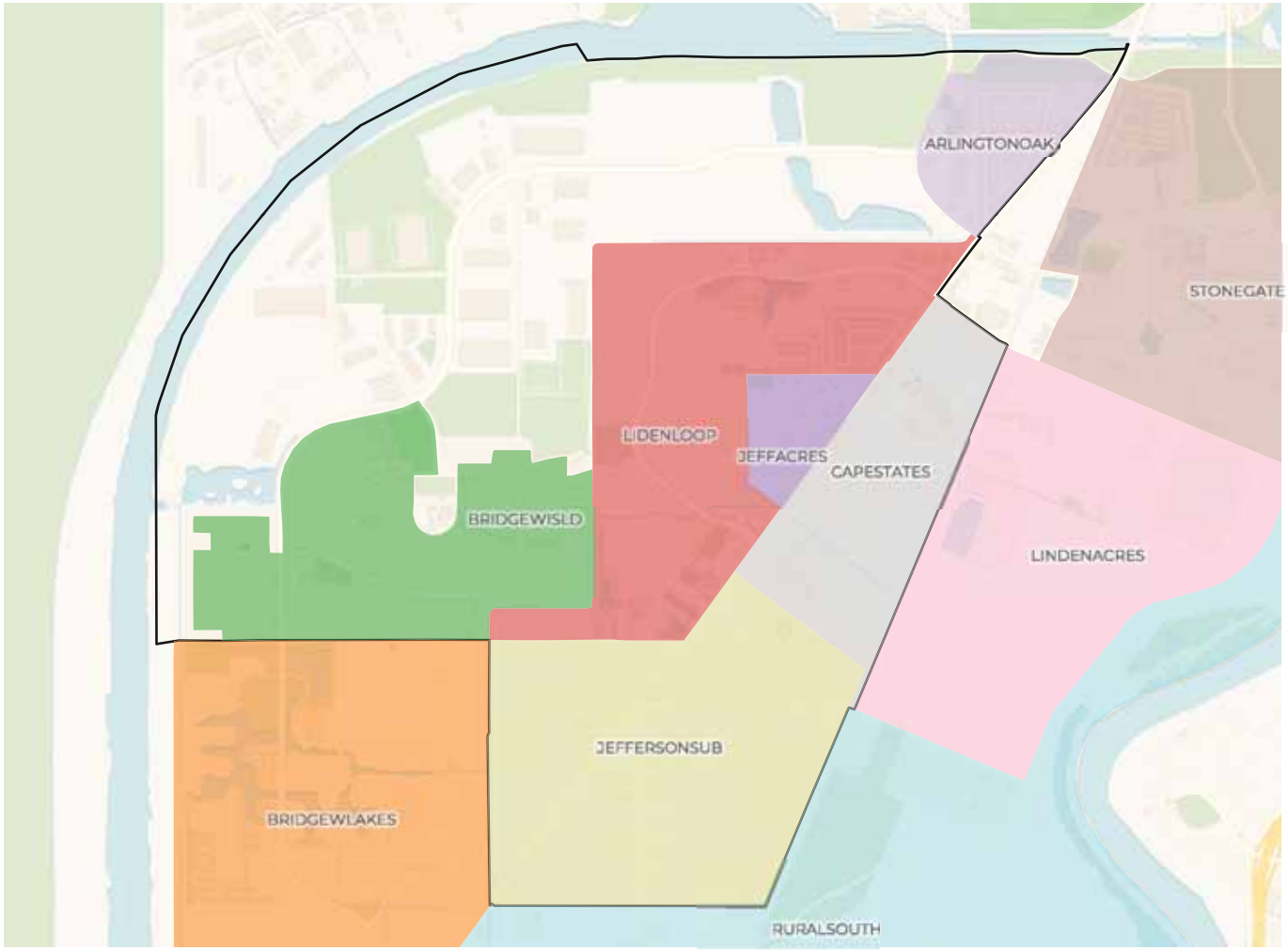

2020 Census

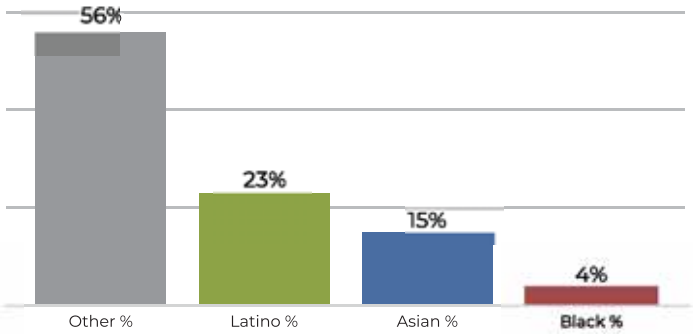

Citizen Voting Age Population

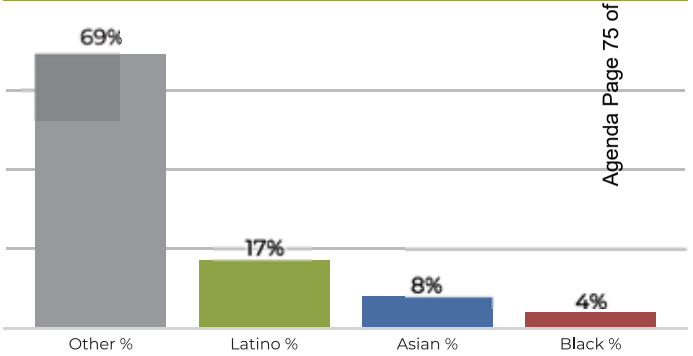

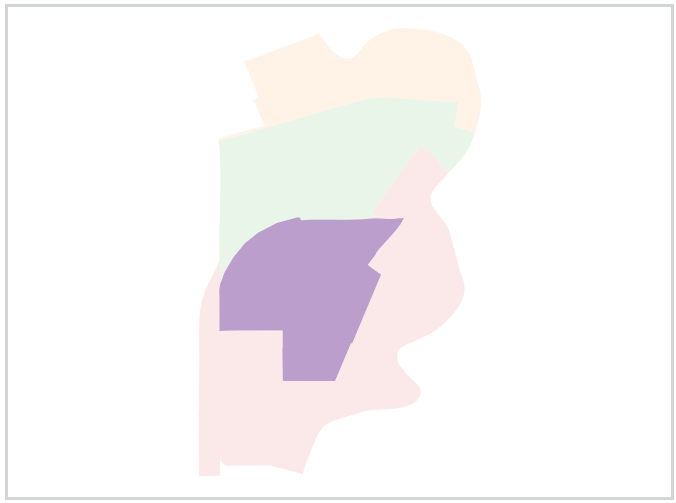

Population	Deviation	Deviation %	Other	Other %	Latino	Latino %	Asian	Asian %	Black	Black %
13,045	-474	-3.5%	7,340	56.3%	3,101	23.8%	1,981	15.2%	623	4.8%

Total CVAP	Other CVAP	Other CVAP %	Latino CVAP	Latino CVAP %	Asian CVAP	Asian CVAP %	Black CVAP	Black CVAP %
8,668	6,055	69.9%	1,475	17.0%	727	8.4%	411	4.7%

REDISTRICTING PARTNERS

City of West Sacramento

Draft Plan 3

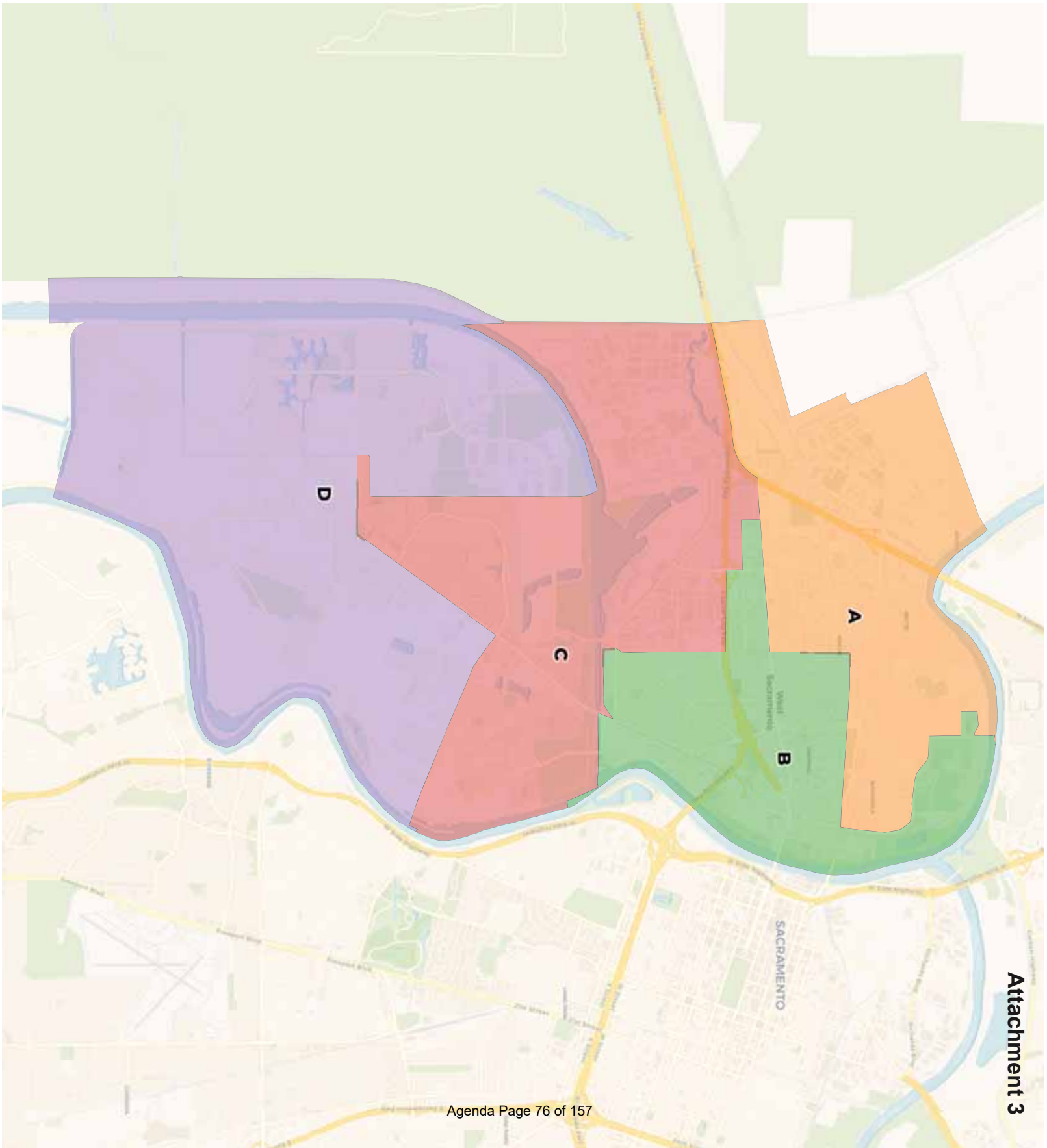

Attachment 3

REDISTRICTING PARTNERS

City of West Sacramento

Draft Plan C w/ MH Neighborhoods

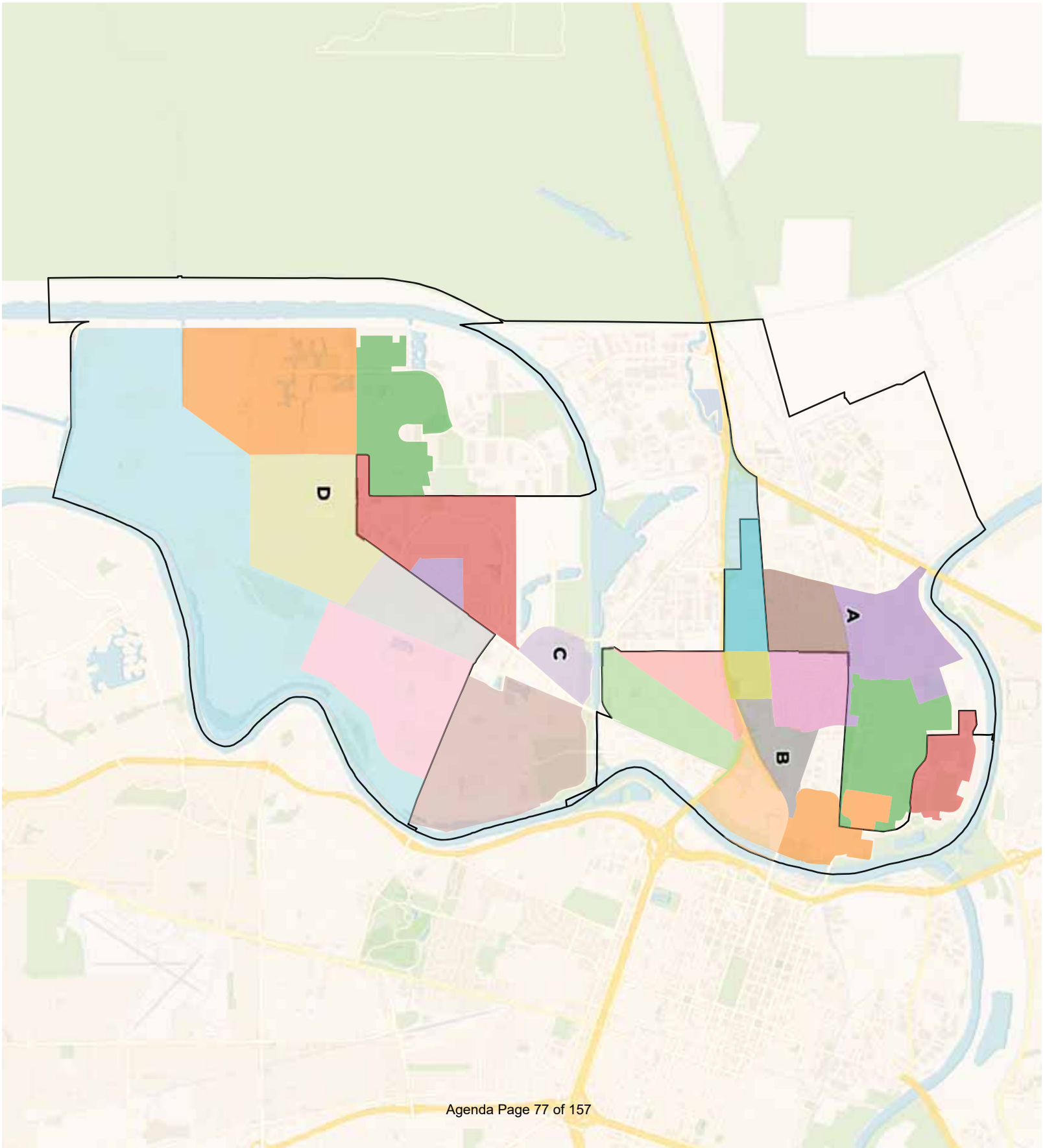

REDISTRICTING PARTNERS

City of West Sacramento
Draft Plan C

2020 Census

	A	B	C	D
Population	13,535	14,181	13,204	13,157
Deviation	16	662	-315	-362
Deviation %	0.1%	4.9%	-2.3%	-2.7%
Other	5,706	7,101	7,427	6,852
Other %	42.2%	50.1%	56.2%	52.1%
Latino	6,392	4,840	3,137	2,955
Latino %	47.2%	34.1%	23.8%	22.5%
Asian	961	1,485	2,089	2,607
Asian %	7.1%	10.5%	15.8%	19.8%
Black	476	755	551	74
Black %	3.5%	5.3%	4.2%	5.6%

Citizen Voting Age Population (CVAP)

	A	B	C	D
Total CVAP	7,819	8,725	8,908	8,092
Other CVAP	4,117	5,400	5,957	5,175
Other CVAP %	52.7%	61.9%	66.9%	64.0%
Latino CVAP	2,461	2,187	1,271	1,226
Latino CVAP %	31.5%	25.1%	14.3%	15.2%
Asian CVAP	663	502	1,440	1,075
Asian CVAP %	8.5%	5.8%	16.2%	13.3%
Black CVAP	578	636	240	616
Black CVAP %	7.4%	7.3%	2.7%	7.6%

REDISTRICTING PARTNERS

City of West Sacramento

Draft Plan C

District A

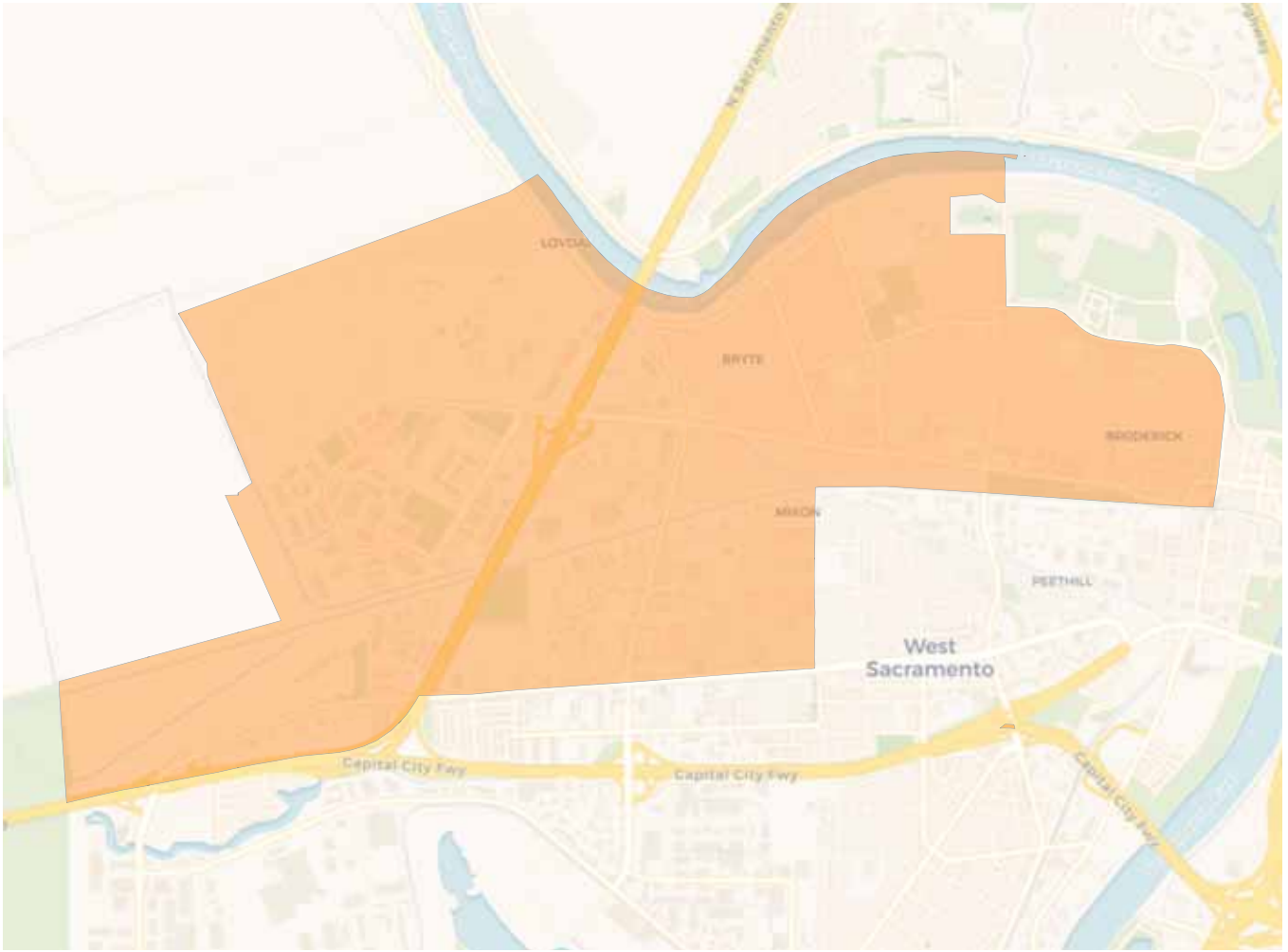

Population	Deviation	Deviation %	Other	Other %	Latino	Latino %	Asian	Asian %	Black	Black %
13,535	16	0.1%	5,706	42.2%	6,392	47.2%	961	7.1%	476	3.5%

Total CVAP	Other CVAP	Other CVAP %	Latino CVAP	Latino CVAP %	Asian CVAP	Asian CVAP %	Black CVAP	Black CVAP %
7,819	4,117	52.7%	2,461	31.5%	663	8.5%	578	7.4%

2020 Census

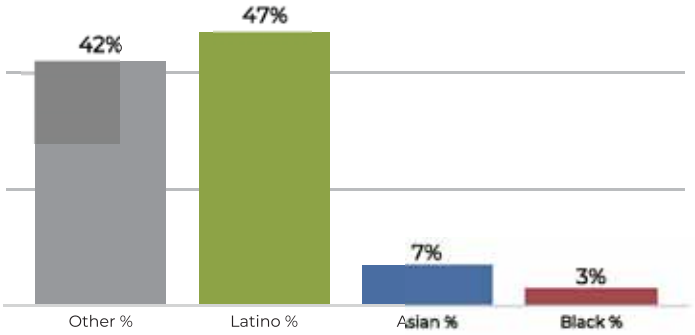

Citizen Voting Age Population

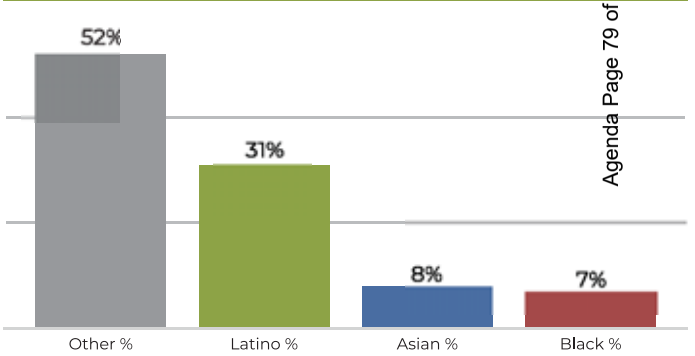

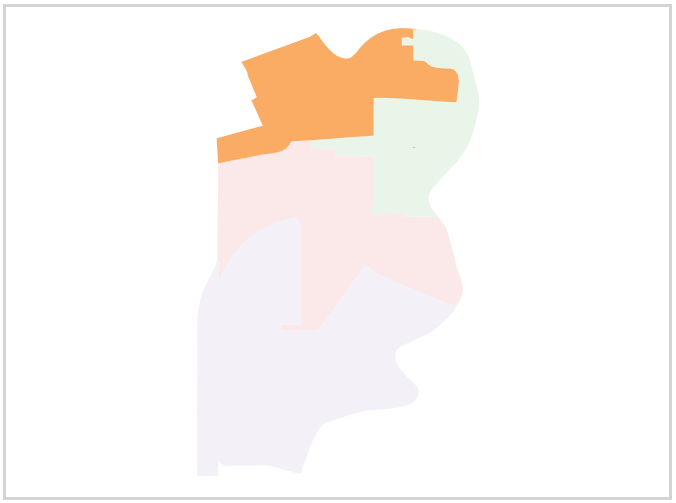

REDISTRICTING PARTNERS

City of West Sacramento

Draft Plan C w/ MH Neighborhoods

District A

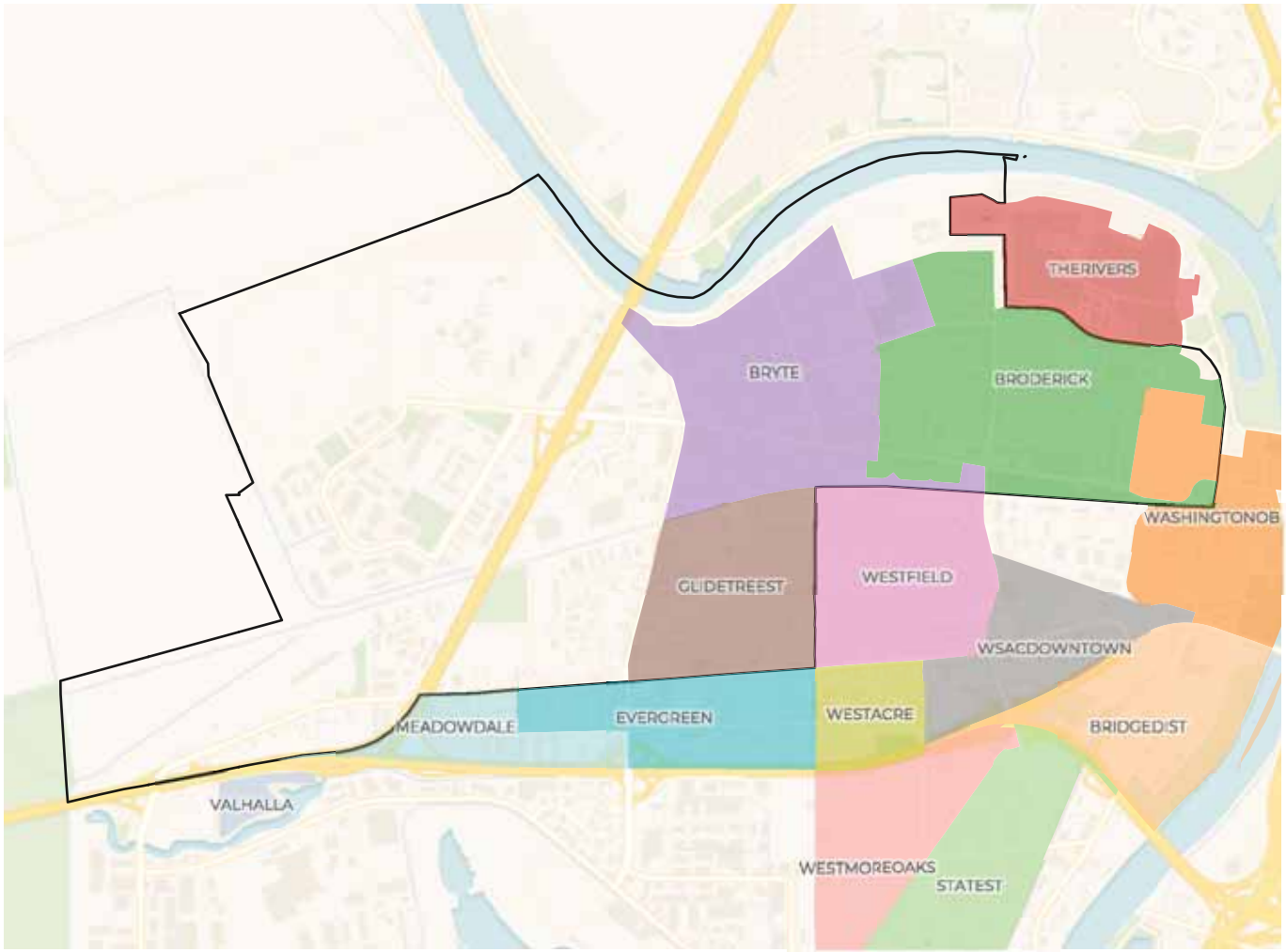

2020 Census

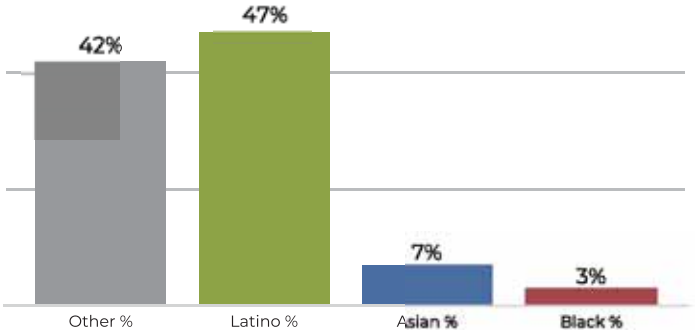

Citizen Voting Age Population

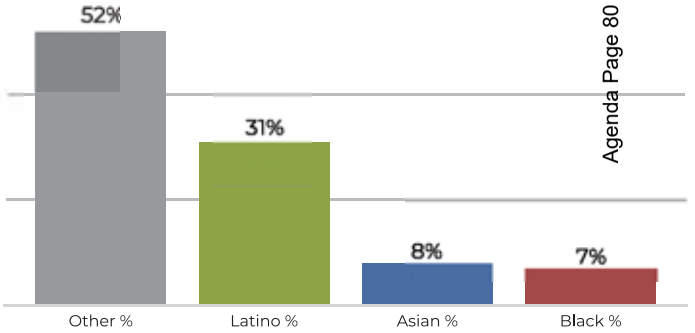

Population	Deviation	Deviation %	Other	Other %	Latino	Latino %	Asian	Asian %	Black	Black %
13,535	16	0.1%	5,706	42.2%	6,392	47.2%	961	7.1%	476	3.5%

Total CVAP	Other CVAP	Other CVAP %	Latino CVAP	Latino CVAP %	Asian CVAP	Asian CVAP %	Black CVAP	Black CVAP %
7,819	4,117	52.7%	2,461	31.5%	663	8.5%	578	7.4%

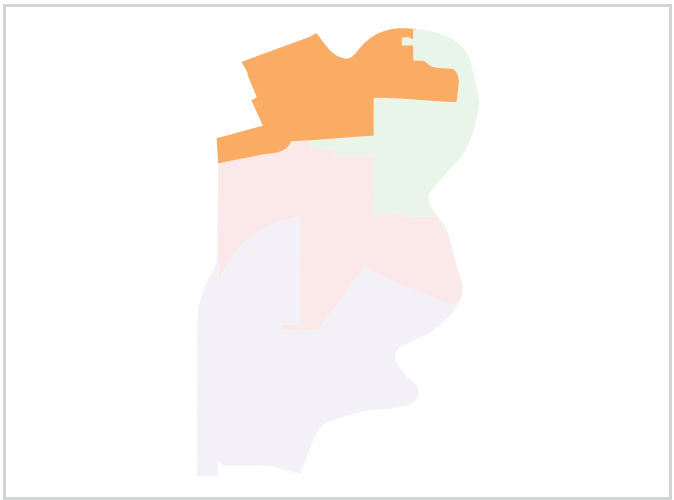

REDISTRICTING PARTNERS

City of West Sacramento

Draft Plan C

District B



Population	Deviation	Deviation %	Other	Other %	Latino	Latino %	Asian	Asian %	Black	Black %
14,181	662	4.9%	7,101	50.1%	4,840	34.1%	1,485	10.5%	755	5.3%

Total CVAP	Other CVAP	Other CVAP %	Latino CVAP	Latino CVAP %	Asian CVAP	Asian CVAP %	Black CVAP	Black CVAP %
8,725	5,400	61.9%	2,187	25.1%	502	5.8%	636	7.3%

2020 Census

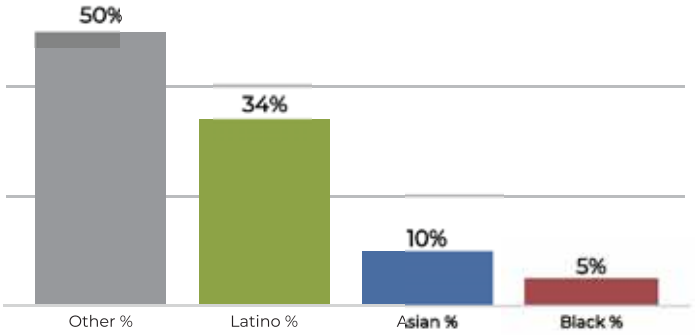

Citizen Voting Age Population

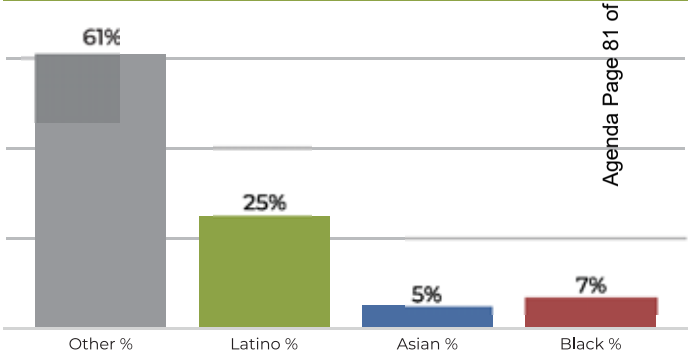

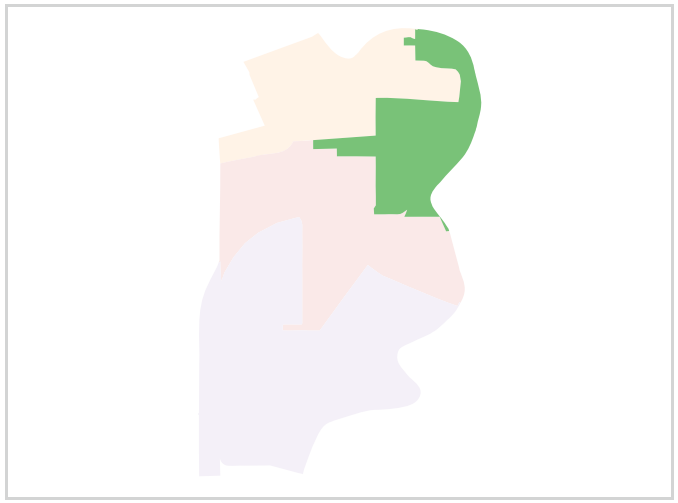

REDISTRICTING PARTNERS

City of West Sacramento

Draft Plan C w/ MH Neighborhoods

District B

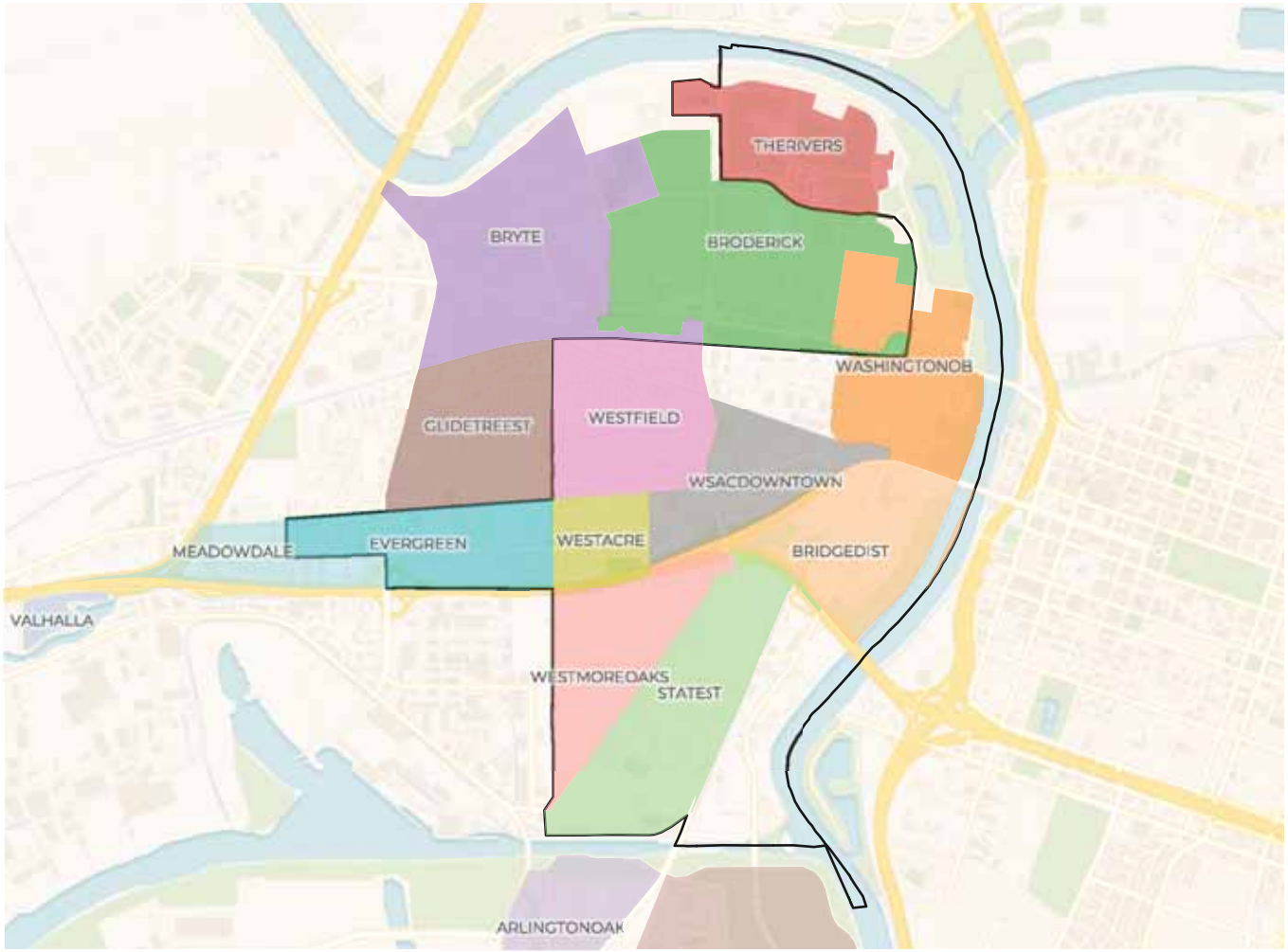

2020 Census

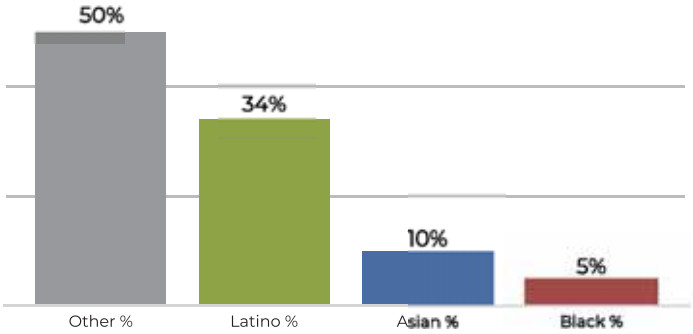

Citizen Voting Age Population

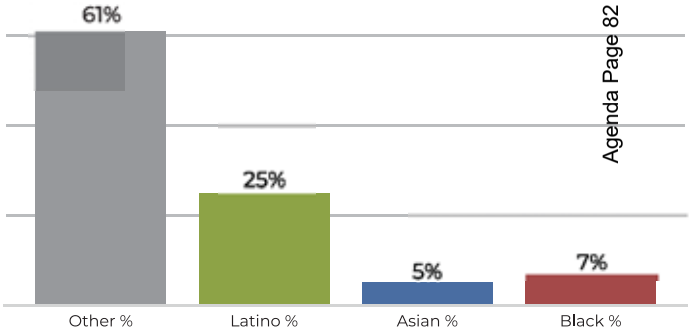

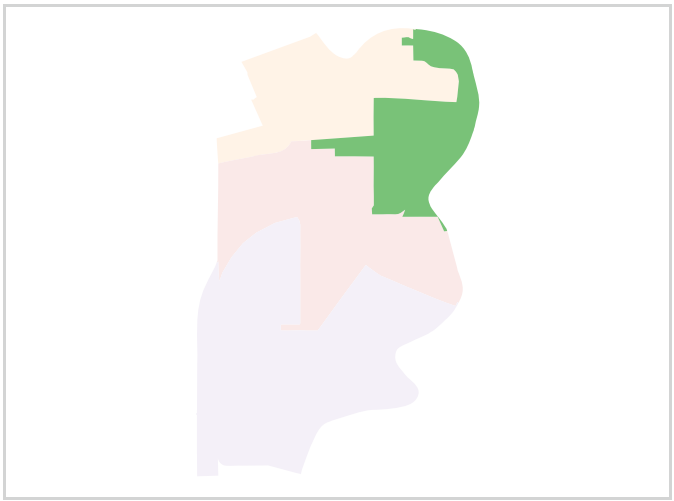

Population	Deviation	Deviation %	Other	Other %	Latino	Latino %	Asian	Asian %	Black	Black %
14,181	662	4.9%	7,101	50.1%	4,840	34.1%	1,485	10.5%	755	5.3%

Total CVAP	Other CVAP	Other CVAP %	Latino CVAP	Latino CVAP %	Asian CVAP	Asian CVAP %	Black CVAP	Black CVAP %
8,725	5,400	61.9%	2,187	25.1%	502	5.8%	636	7.3%

REDISTRICTING PARTNERS

City of West Sacramento

Draft Plan C

District C

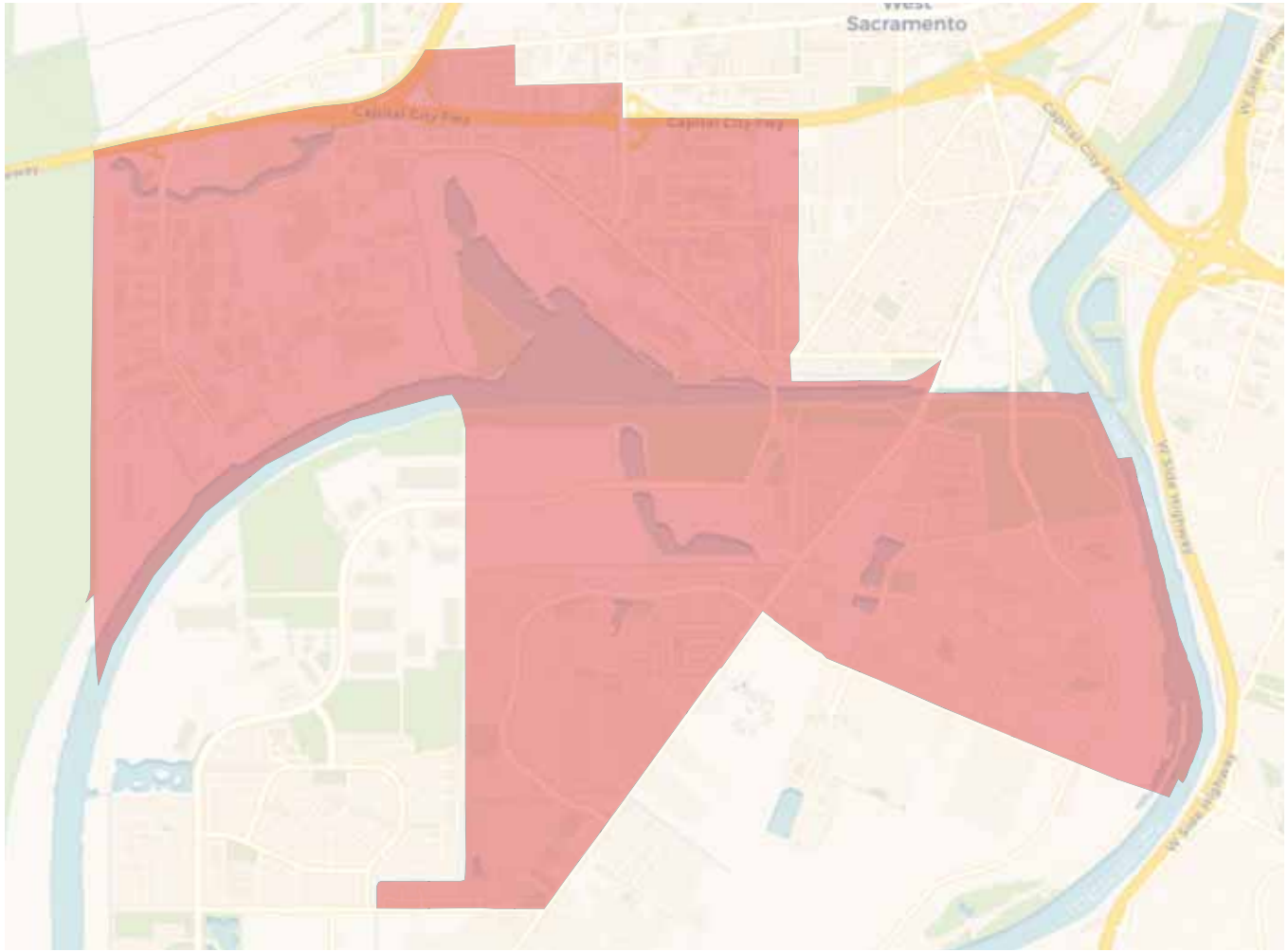

2020 Census

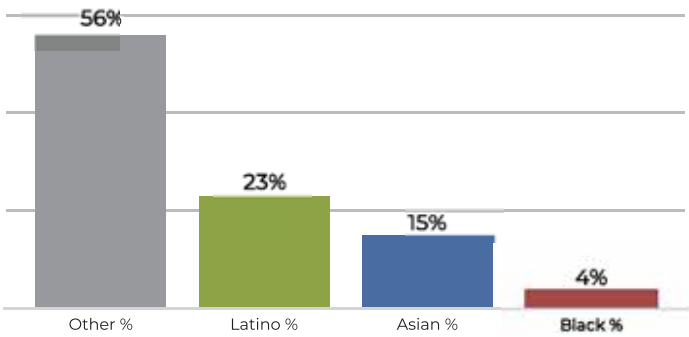

Citizen Voting Age Population

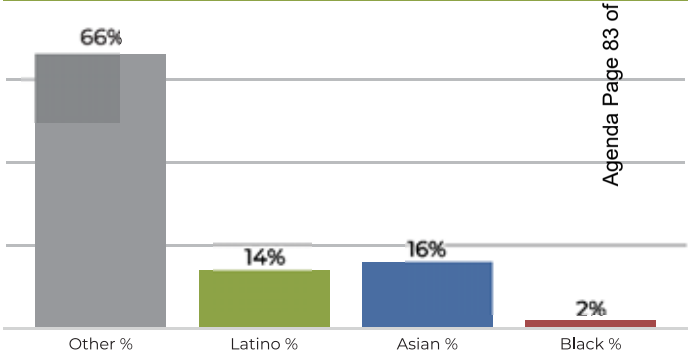

Population	Deviation	Deviation %	Other	Other %	Latino	Latino %	Asian	Asian %	Black	Black %
13,204	-315	-2.3%	7,427	56.2%	3,137	23.8%	2,089	15.8%	551	4.2%

Total CVAP	Other CVAP	Other CVAP %	Latino CVAP	Latino CVAP %	Asian CVAP	Asian CVAP %	Black CVAP	Black CVAP %
8,908	5,957	66.9%	1,271	14.3%	1,440	16.2%	240	2.7%

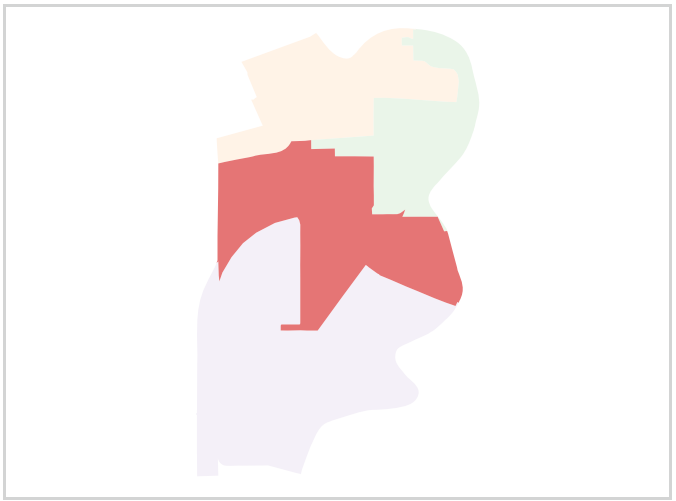

REDISTRICTING PARTNERS

City of West Sacramento

Draft Plan C w/ MH Neighborhoods

District C

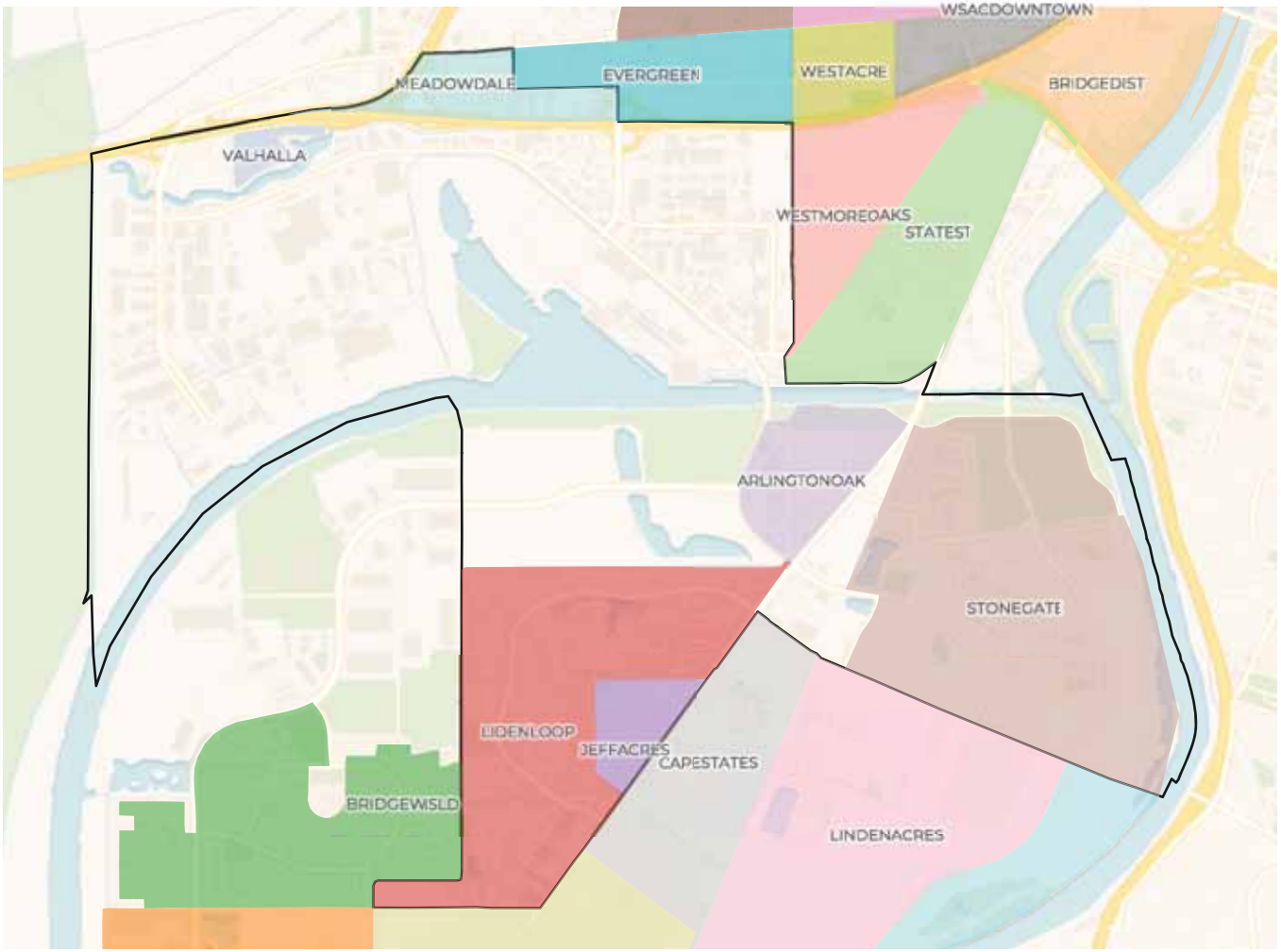

2020 Census

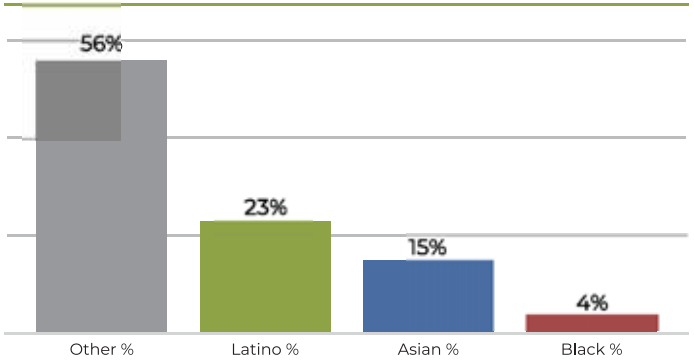

Citizen Voting Age Population

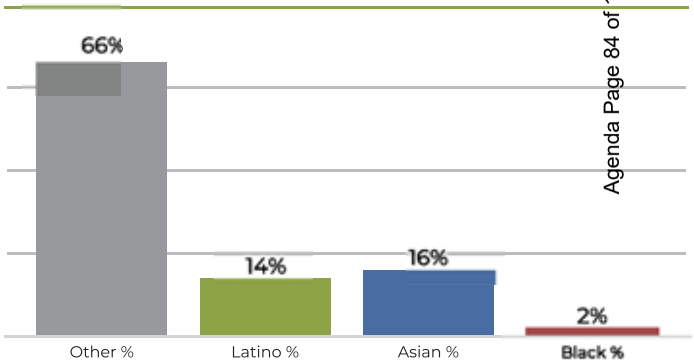

Population	Deviation	Deviation %	Other	Other %	Latino	Latino %	Asian	Asian %	Black	Black %
13,204	-315	-2.3%	7,427	56.2%	3,137	23.8%	2,089	15.8%	551	4.2%

Total CVAP	Other CVAP	Other CVAP %	Latino CVAP	Latino CVAP %	Asian CVAP	Asian CVAP %	Black CVAP	Black CVAP %
8,908	5,957	66.9%	1,271	14.3%	1,440	16.2%	240	2.7%

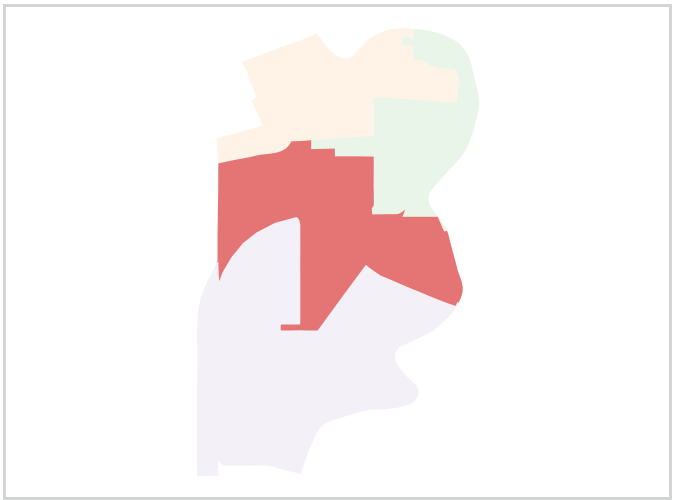

REDISTRICTING PARTNERS

City of West Sacramento

Draft Plan C

District D

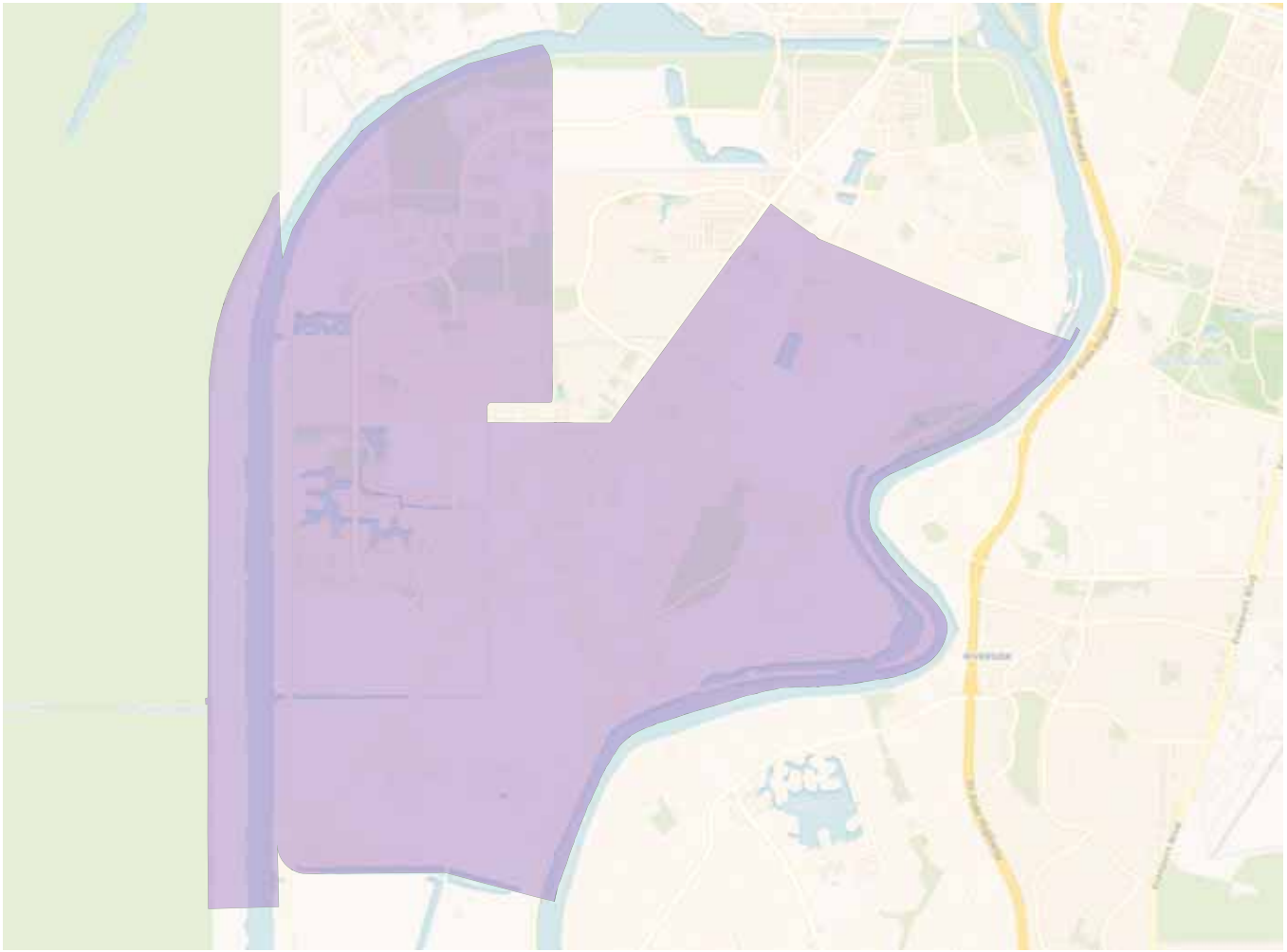

2020 Census

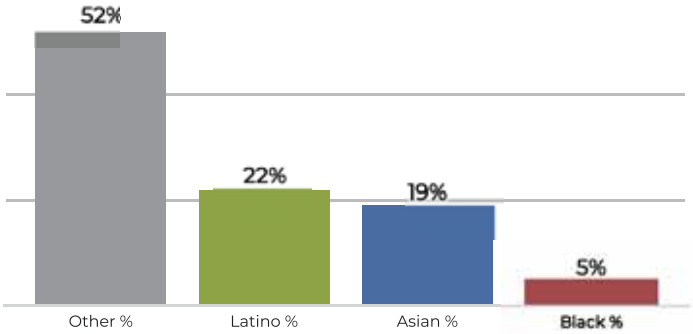

Citizen Voting Age Population

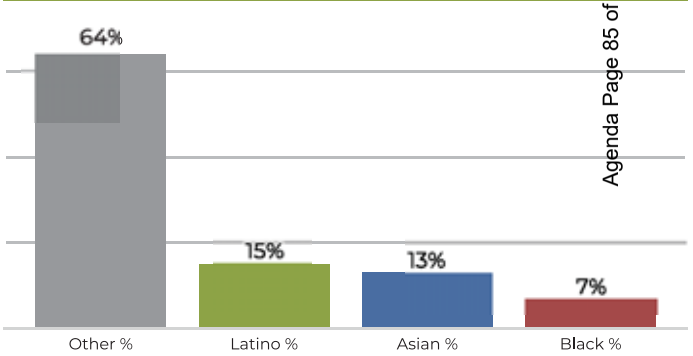

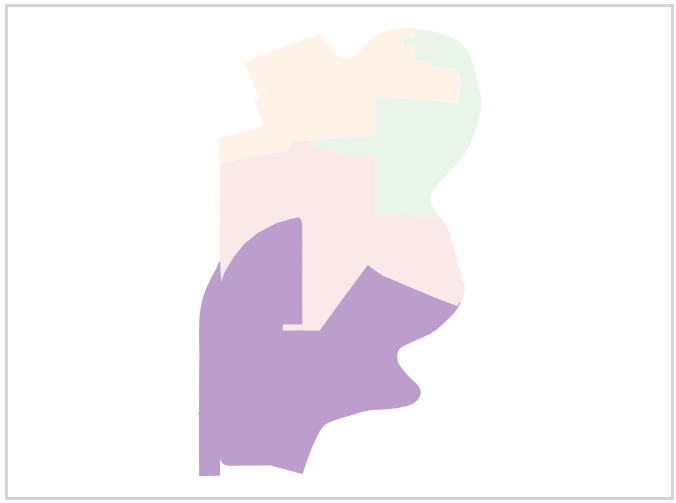

Population	Deviation	Deviation %	Other	Other %	Latino	Latino %	Asian	Asian %	Black	Black %
13,157	-362	-2.7%	6,852	52.1%	2,955	22.5%	2,609	19.8%	741	5.6%

Total CVAP	Other CVAP	Other CVAP %	Latino CVAP	Latino CVAP %	Asian CVAP	Asian CVAP %	Black CVAP	Black CVAP %
8,092	5,175	64.0%	1,226	15.2%	1,075	13.3%	616	7.6%

REDISTRICTING PARTNERS

City of West Sacramento

Draft Plan C w/ MH Neighborhoods

District D

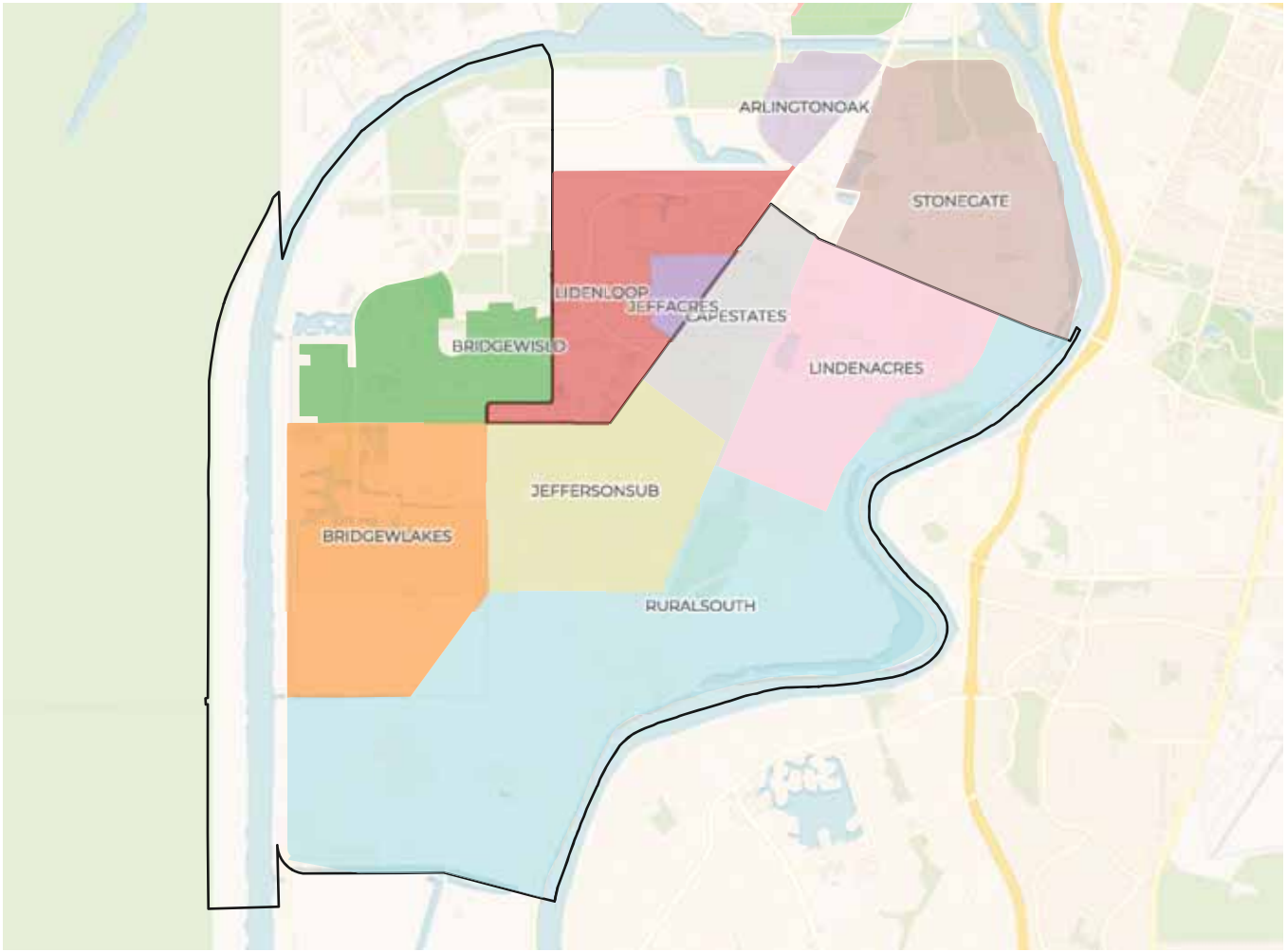

Population	Deviation	Deviation %	Other	Other %	Latino	Latino %	Asian	Asian %	Black	Black %
13,157	-362	-2.7%	6,852	52.1%	2,955	22.5%	2,609	19.8%	741	5.6%

Total CVAP	Other CVAP	Other CVAP %	Latino CVAP	Latino CVAP %	Asian CVAP	Asian CVAP %	Black CVAP	Black CVAP %
8,092	5,175	64.0%	1,226	15.2%	1,075	13.3%	616	7.6%

2020 Census

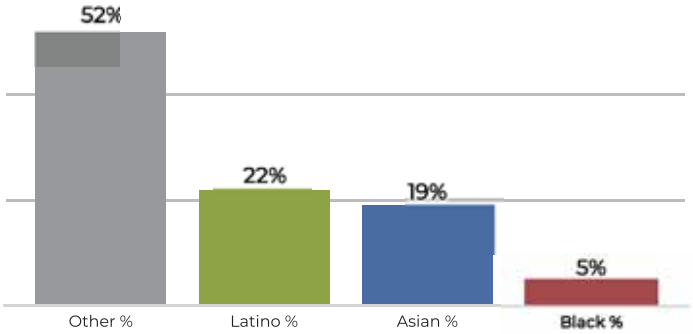

Citizen Voting Age Population

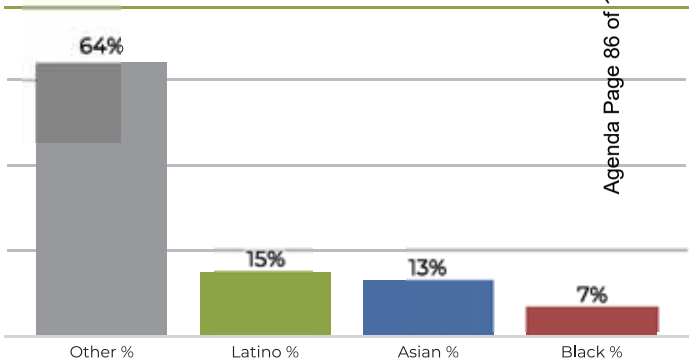



REDISTRICTING PARTNERS

City of West Sacramento

Draft Plan 4

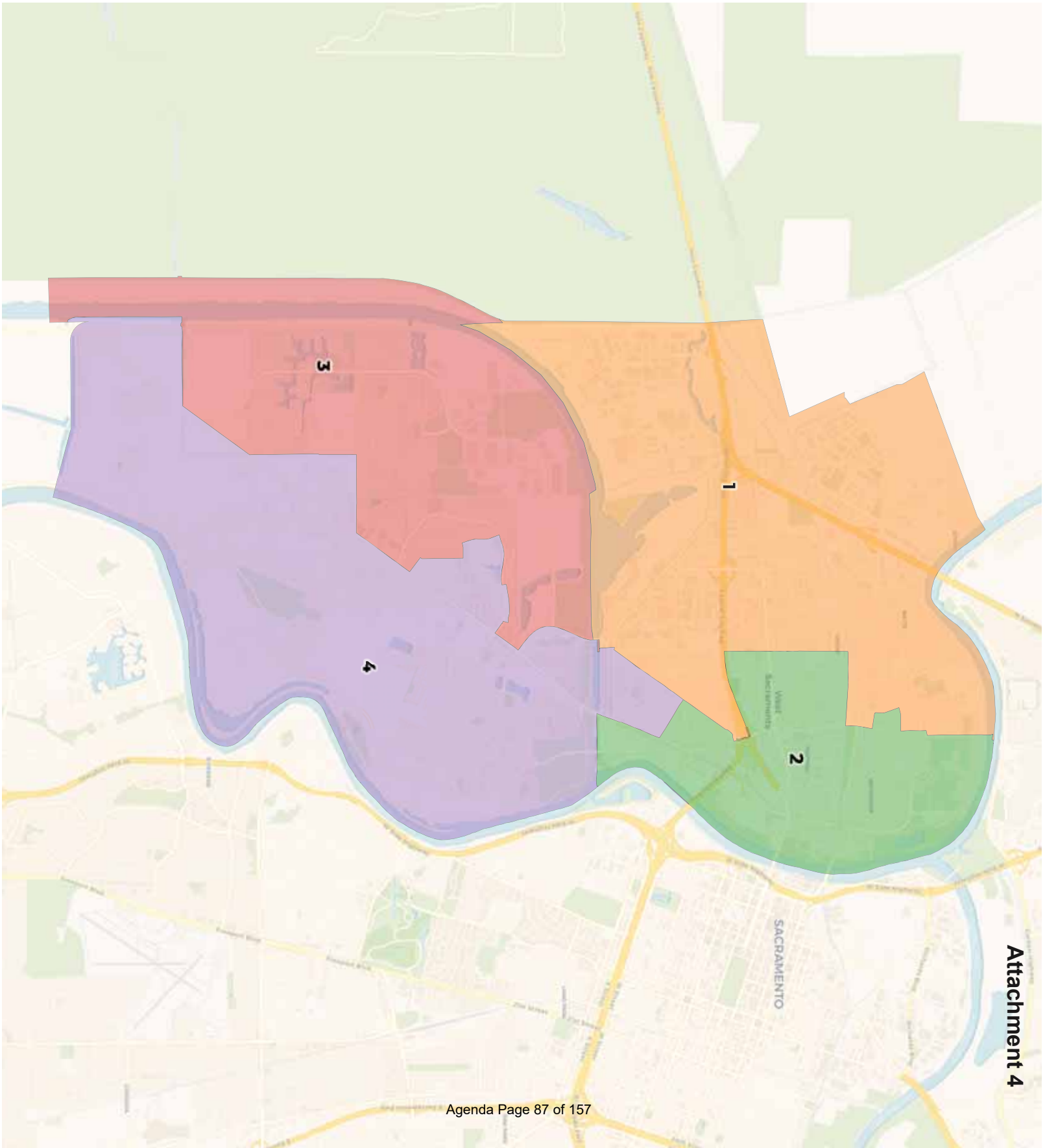

Attachment 4

REDISTRICTING PARTNERS

City of West Sacramento
Draft Plan 4

2020 Census

	1	2	3	4
Population	14,039	13,789	13,137	13,112
Deviation	520	270	-382	-407
Deviation %	3.8%	2.0%	-2.8%	-3.0%
Other	6,522	6,062	7,055	7,447
Other %	46.5%	44.0%	53.7%	56.8%
Latino	5,825	5,616	2,924	2,959
Latino %	41.5%	40.7%	22.3%	22.6%
Asian	1,151	1,334	2,407	2,257
Asian %	8.2%	9.7%	18.3%	17.2%
Black	541	777	751	457
Black %	3.9%	5.6%	5.7%	3.5%

Citizen Voting Age Population (CVAP)

	1	2	3	4
Total CVAP	8,233	7,779	8,683	8,849
Other CVAP	4,739	4,406	5,514	5,990
Other CVAP %	57.6%	56.6%	63.5%	67.7%
Latino CVAP	2,256	2,203	1,414	1,272
Latino CVAP %	27.4%	28.3%	16.3%	14.4%
Asian CVAP	605	576	1,136	1,363
Asian CVAP %	7.3%	7.4%	13.1%	15.4%
Black CVAP	633	594	619	224
Black CVAP %	7.7%	7.6%	7.1%	2.5%

REDISTRICTING PARTNERS

City of West Sacramento

Draft Plan 4

District 1

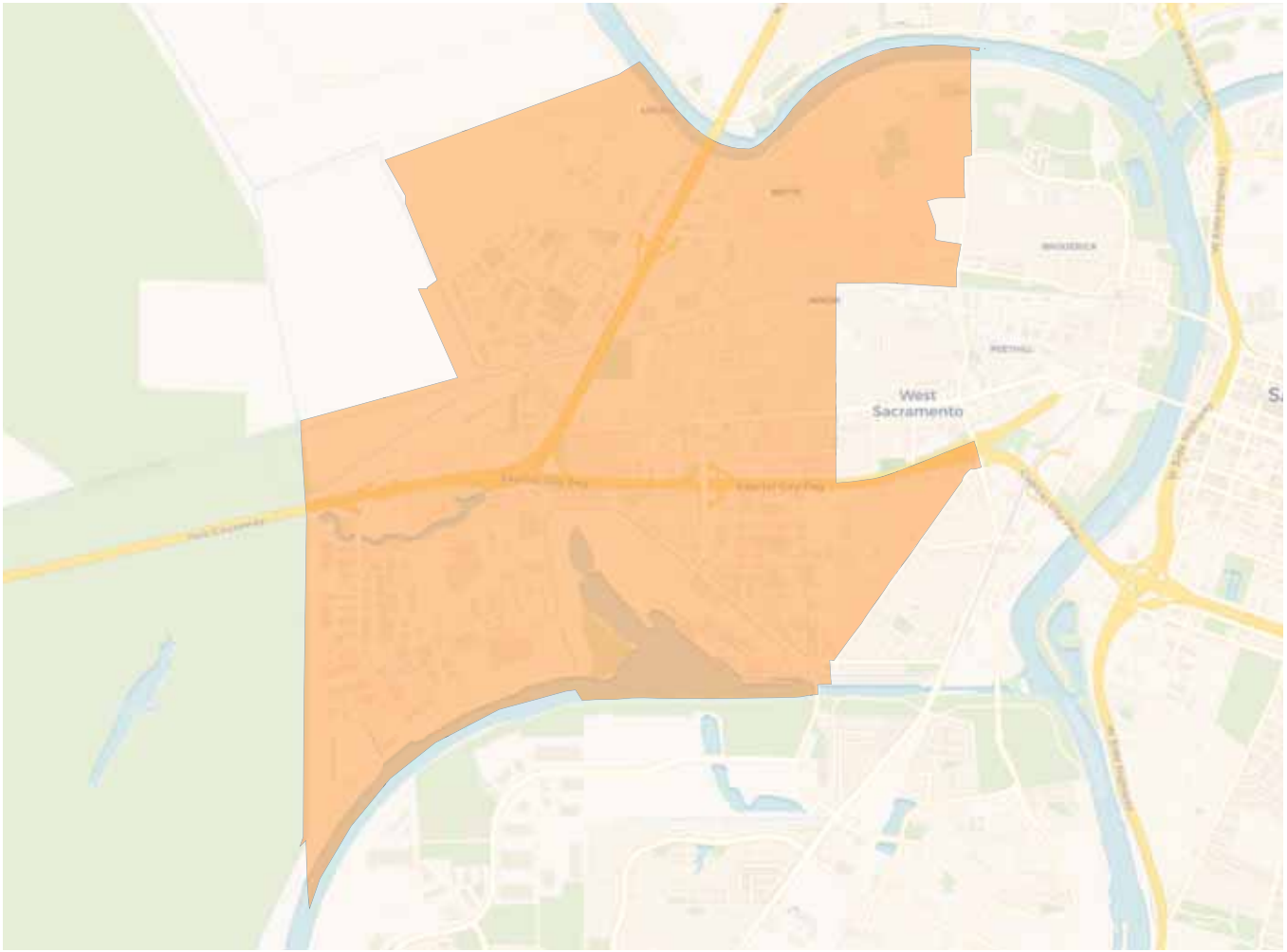

Population	Deviation	Deviation %	Other	Other %	Latino	Latino %	Asian	Asian %	Black	Black %
14,039	520	3.8%	6,522	46.5%	5,825	41.5%	1,151	8.2%	541	3.9%

Total CVAP	Other CVAP	Other CVAP %	Latino CVAP	Latino CVAP %	Asian CVAP	Asian CVAP %	Black CVAP	Black CVAP %
8,233	4,739	57.6%	2,256	27.4%	605	7.3%	633	7.7%

2020 Census

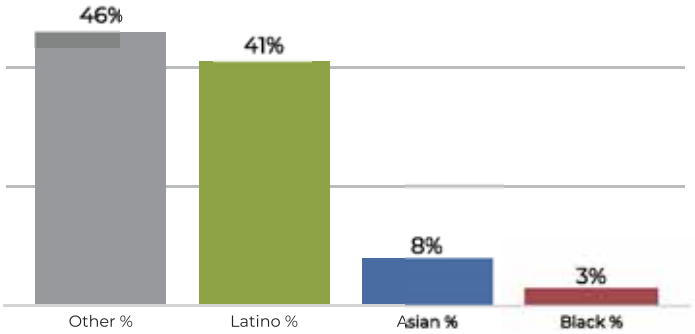

Citizen Voting Age Population

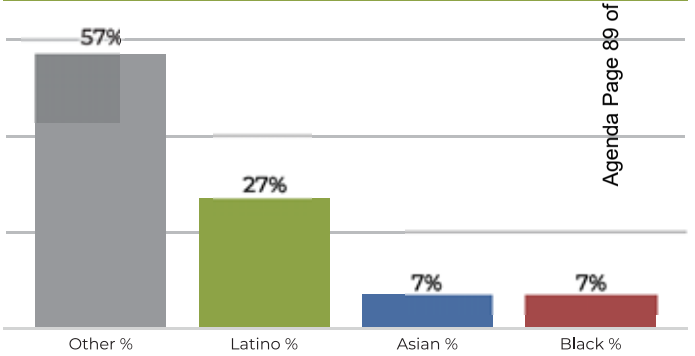

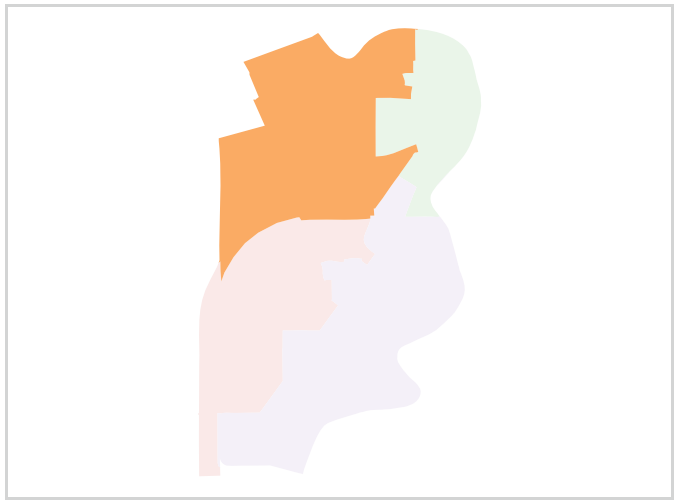

REDISTRICTING PARTNERS

City of West Sacramento

Draft Plan 4

District 2

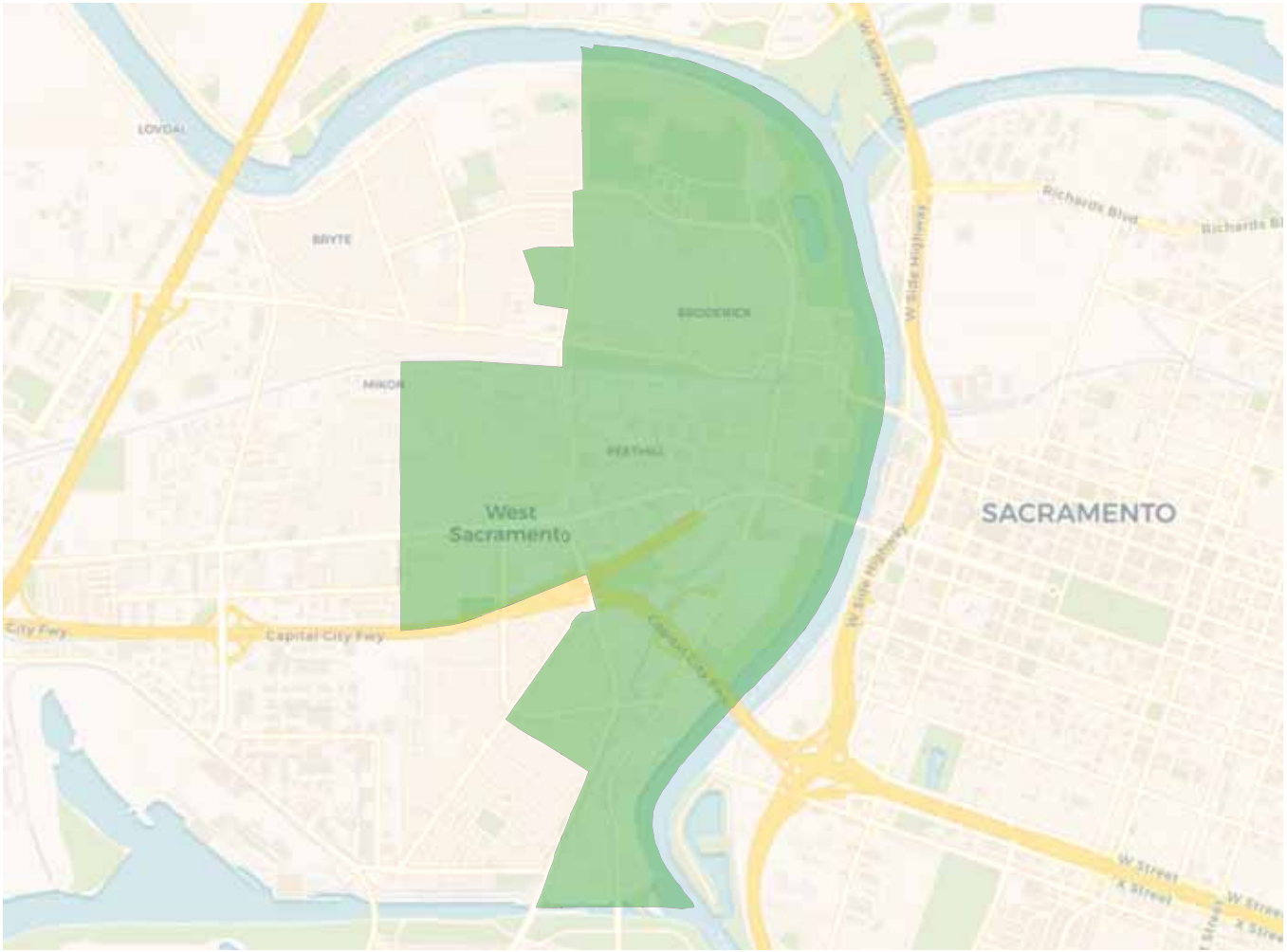

Population	Deviation	Deviation %	Other	Other %	Latino	Latino %	Asian	Asian %	Black	Black %
13,789	270	2.0%	6,062	44.0%	5,616	40.7%	1,334	9.7%	777	5.6%

Total CVAP	Other CVAP	Other CVAP %	Latino CVAP	Latino CVAP %	Asian CVAP	Asian CVAP %	Black CVAP	Black CVAP %
7,779	4,406	56.6%	2,203	28.3%	576	7.4%	594	7.6%

2020 Census

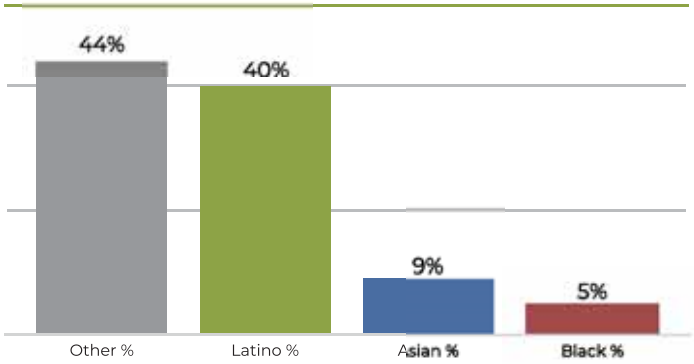

Citizen Voting Age Population

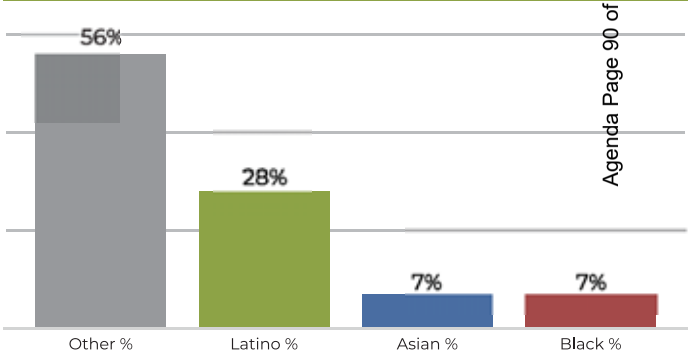

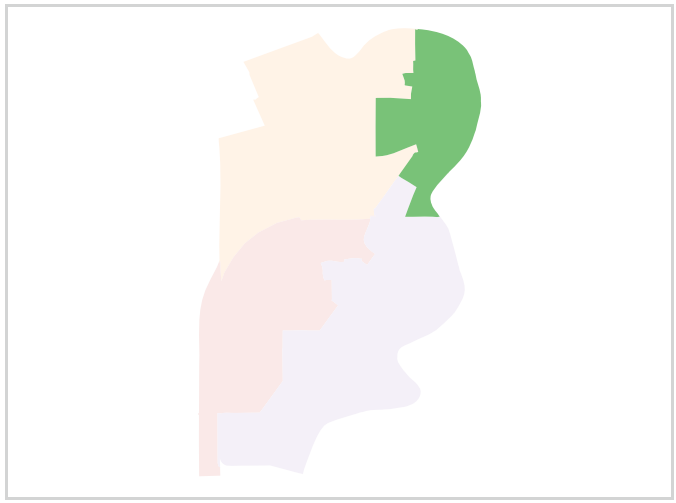

REDISTRICTING PARTNERS

City of West Sacramento

Draft Plan 4

District 3

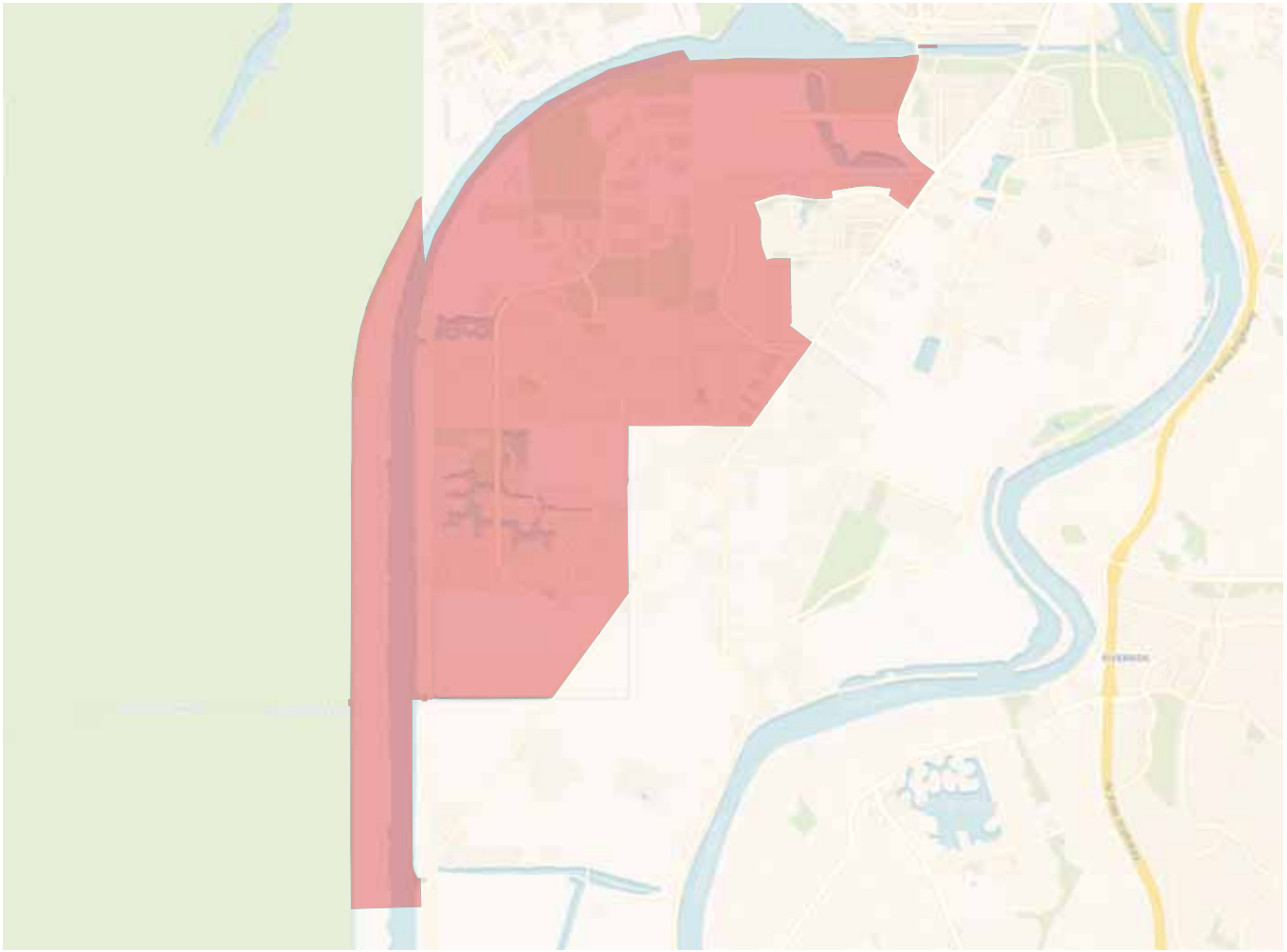

2020 Census

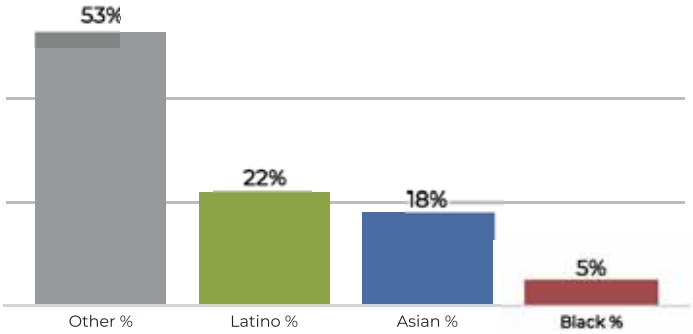

Citizen Voting Age Population

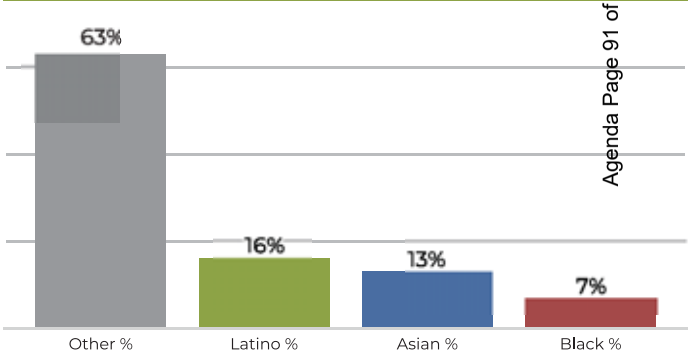

Population	Deviation	Deviation %	Other	Other %	Latino	Latino %	Asian	Asian %	Black	Black %
13,137	-382	-2.8%	7,055	53.7%	2,924	22.3%	2,407	18.3%	751	5.7%

Total CVAP	Other CVAP	Other CVAP %	Latino CVAP	Latino CVAP %	Asian CVAP	Asian CVAP %	Black CVAP	Black CVAP %
8,683	5,514	63.5%	1,414	16.3%	1,136	13.1%	619	7.1%

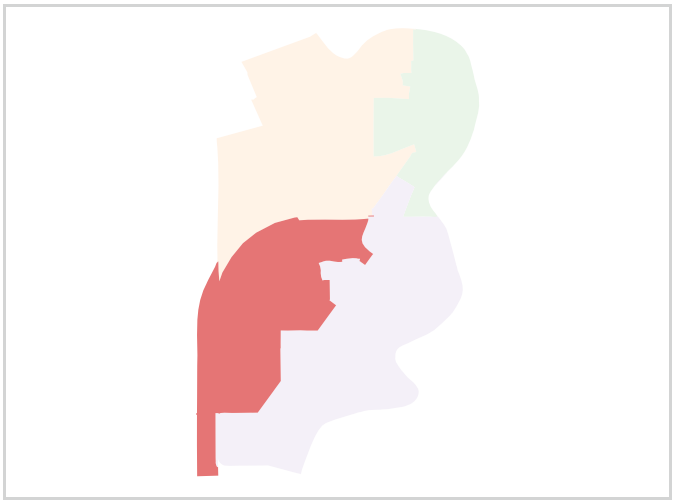

REDISTRICTING PARTNERS

City of West Sacramento

Draft Plan 4

District 4

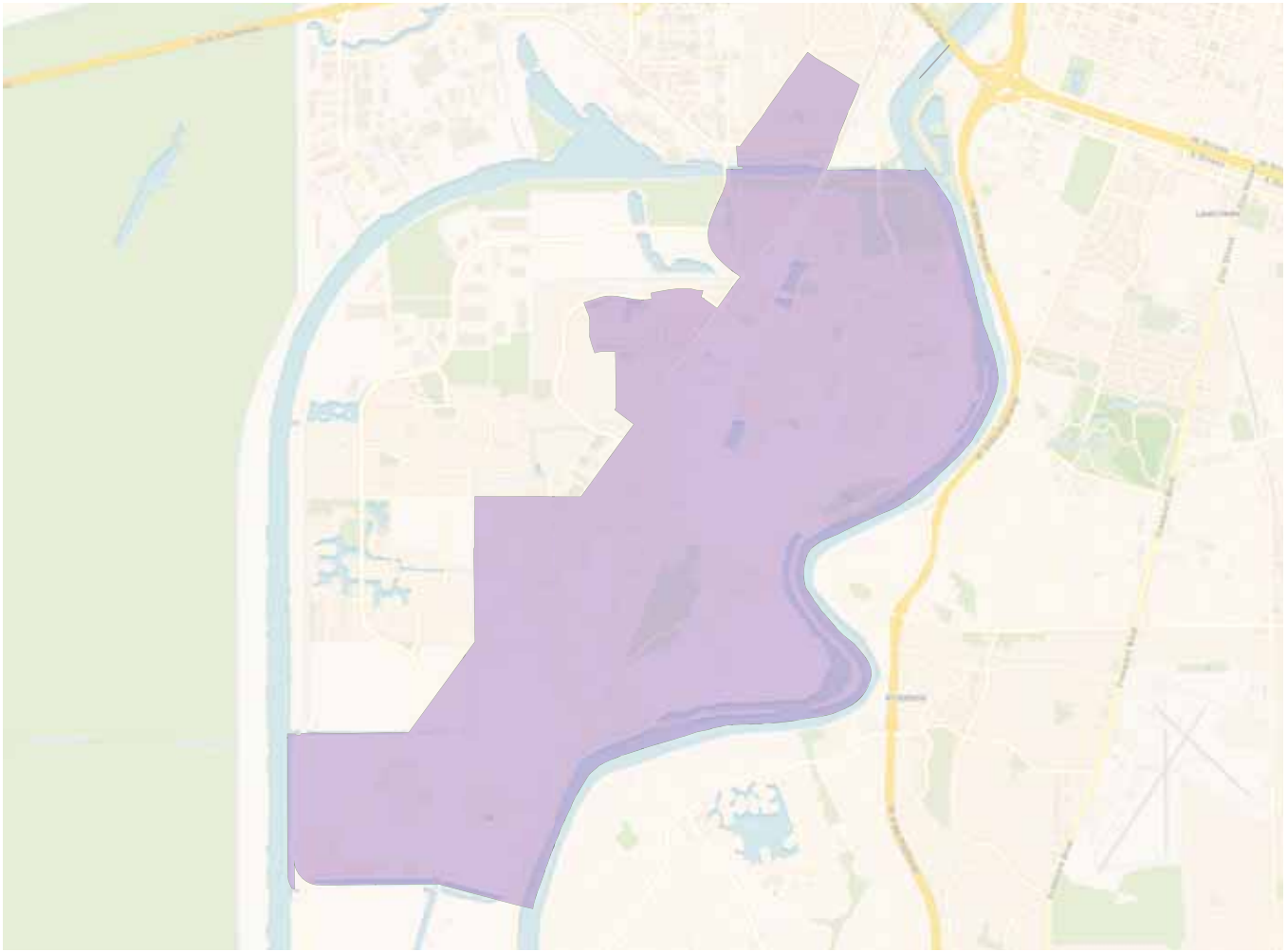

2020 Census

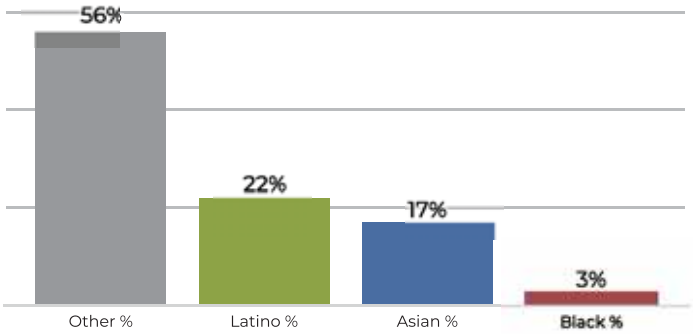

Citizen Voting Age Population

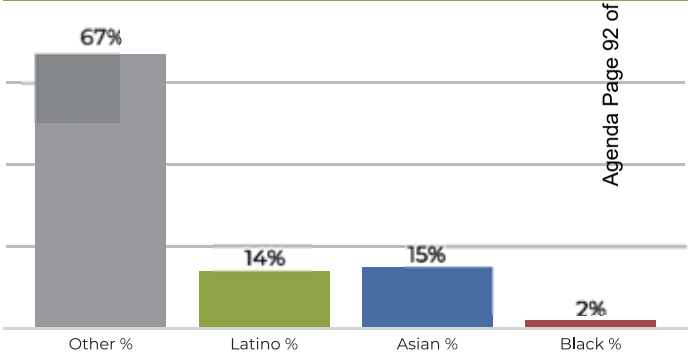

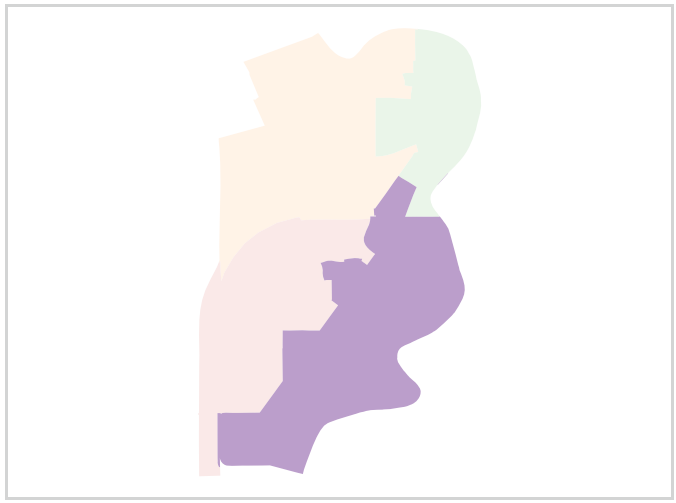

Population	Deviation	Deviation %	Other	Other %	Latino	Latino %	Asian	Asian %	Black	Black %
13,112	-407	-3.0%	7,447	56.8%	2,959	22.6%	2,252	17.2%	454	3.5%

Total CVAP	Other CVAP	Other CVAP %	Latino CVAP	Latino CVAP %	Asian CVAP	Asian CVAP %	Black CVAP	Black CVAP %
8,849	5,990	67.7%	1,272	14.4%	1,363	15.4%	224	2.5%

REDISTRICTING PARTNERS

City of West Sacramento

Draft Plan 5

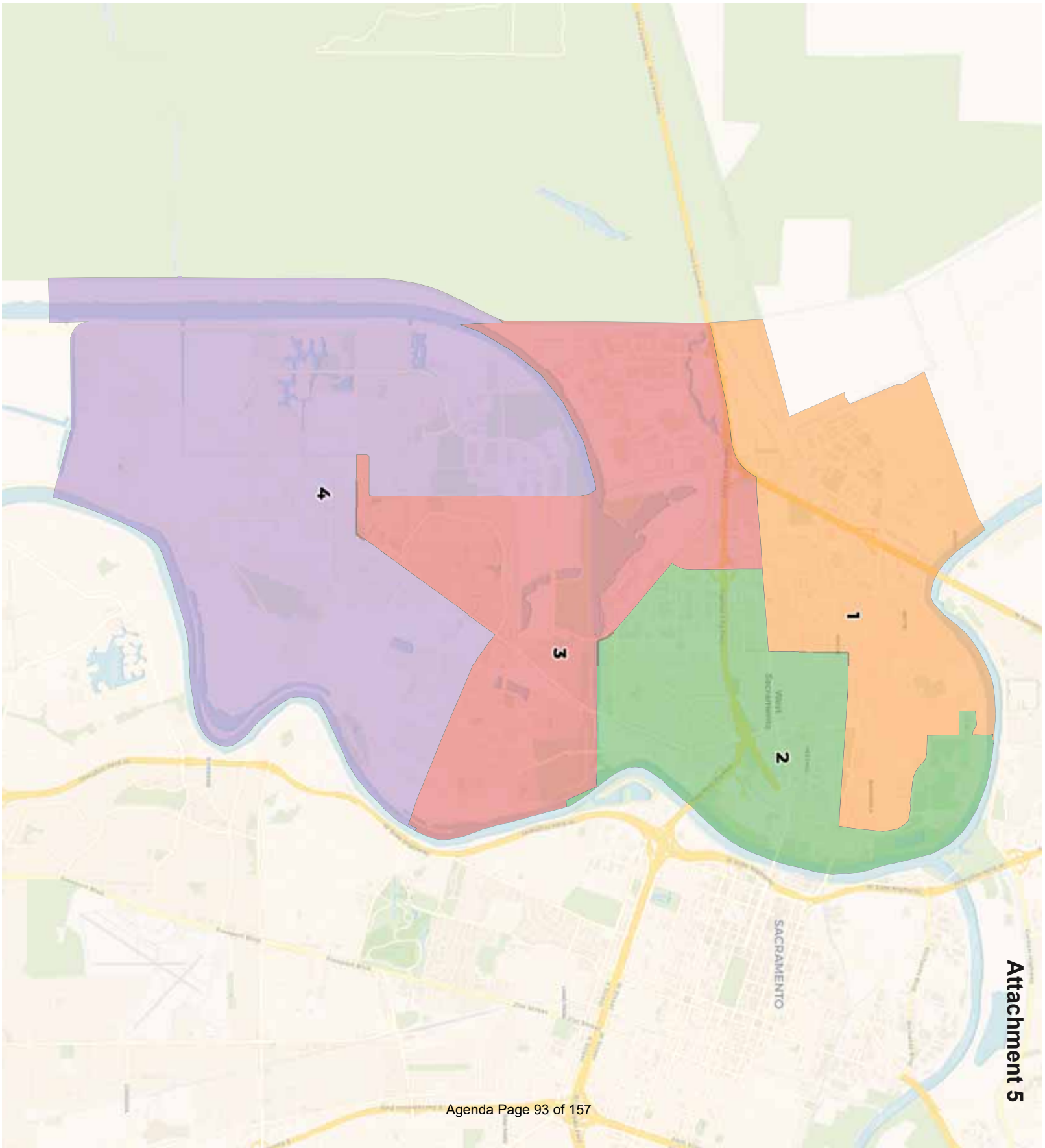

Attachment 5

REDISTRICTING PARTNERS

City of West Sacramento
Draft Plan 5

2020 Census

	1	2	3	4
Population	13,535	13,888	13,497	13,157
Deviation	16	369	-22	-362
Deviation %	0.1%	2.7%	-0.2%	-2.7%
Other	5,706	7,029	7,499	6,852
Other %	42.2%	50.6%	55.6%	52.1%
Latino	6,392	4,679	3,298	2,955
Latino %	47.2%	33.7%	24.4%	22.5%
Asian	961	1,457	2,117	2,607
Asian %	7.1%	10.5%	15.7%	19.8%
Black	476	723	583	74
Black %	3.5%	5.2%	4.3%	5.6%

Citizen Voting Age Population (CVAP)

	1	2	3	4
Total CVAP	7,819	8,600	9,033	8,092
Other CVAP	4,117	5,339	6,018	5,175
Other CVAP %	52.7%	62.1%	66.6%	64.0%
Latino CVAP	2,461	2,135	1,323	1,226
Latino CVAP %	31.5%	24.8%	14.6%	15.2%
Asian CVAP	663	490	1,452	1,075
Asian CVAP %	8.5%	5.7%	16.1%	13.3%
Black CVAP	578	636	240	616
Black CVAP %	7.4%	7.4%	2.7%	7.6%

REDISTRICTING PARTNERS

City of West Sacramento

Draft Plan 5

District 1

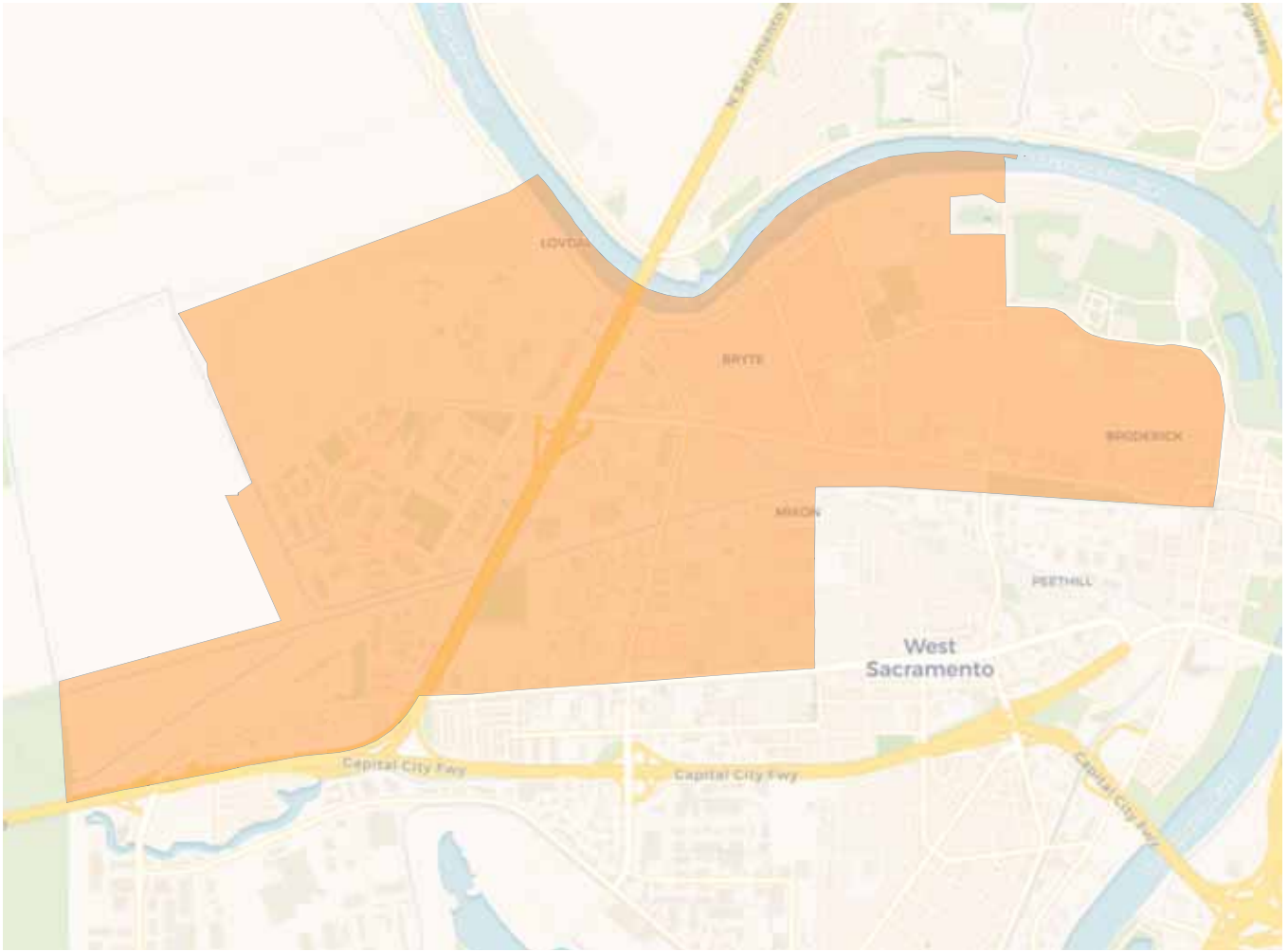

2020 Census

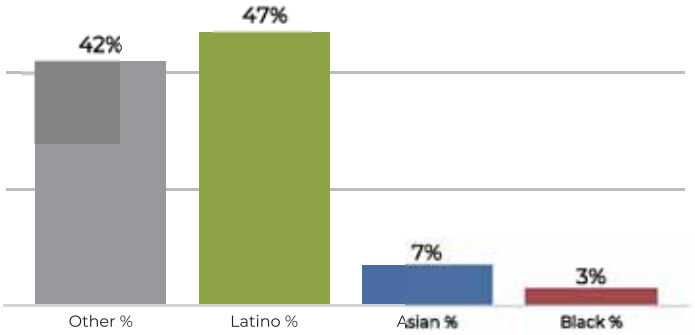

Citizen Voting Age Population

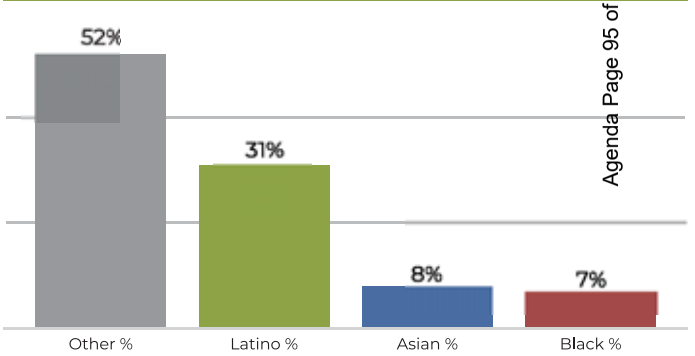

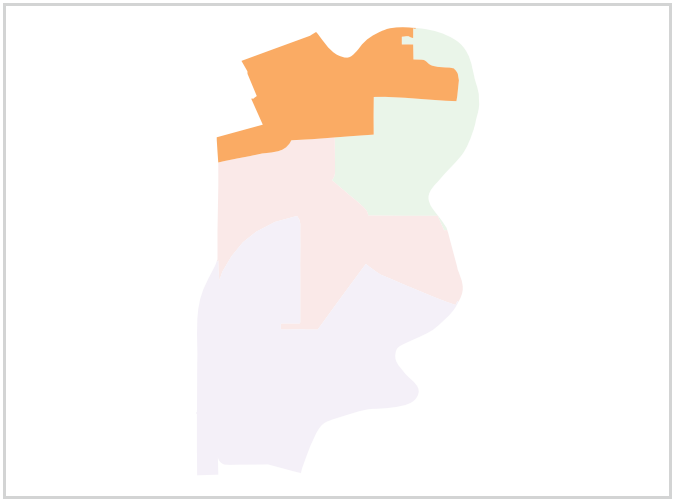

Population	Deviation	Deviation %	Other	Other %	Latino	Latino %	Asian	Asian %	Black	Black %
13,535	16	0.1%	5,706	42.2%	6,392	47.2%	961	7.1%	476	3.5%

Total CVAP	Other CVAP	Other CVAP %	Latino CVAP	Latino CVAP %	Asian CVAP	Asian CVAP %	Black CVAP	Black CVAP %
7,819	4,117	52.7%	2,461	31.5%	663	8.5%	578	7.4%

REDISTRICTING PARTNERS

City of West Sacramento

Draft Plan 5

District 2

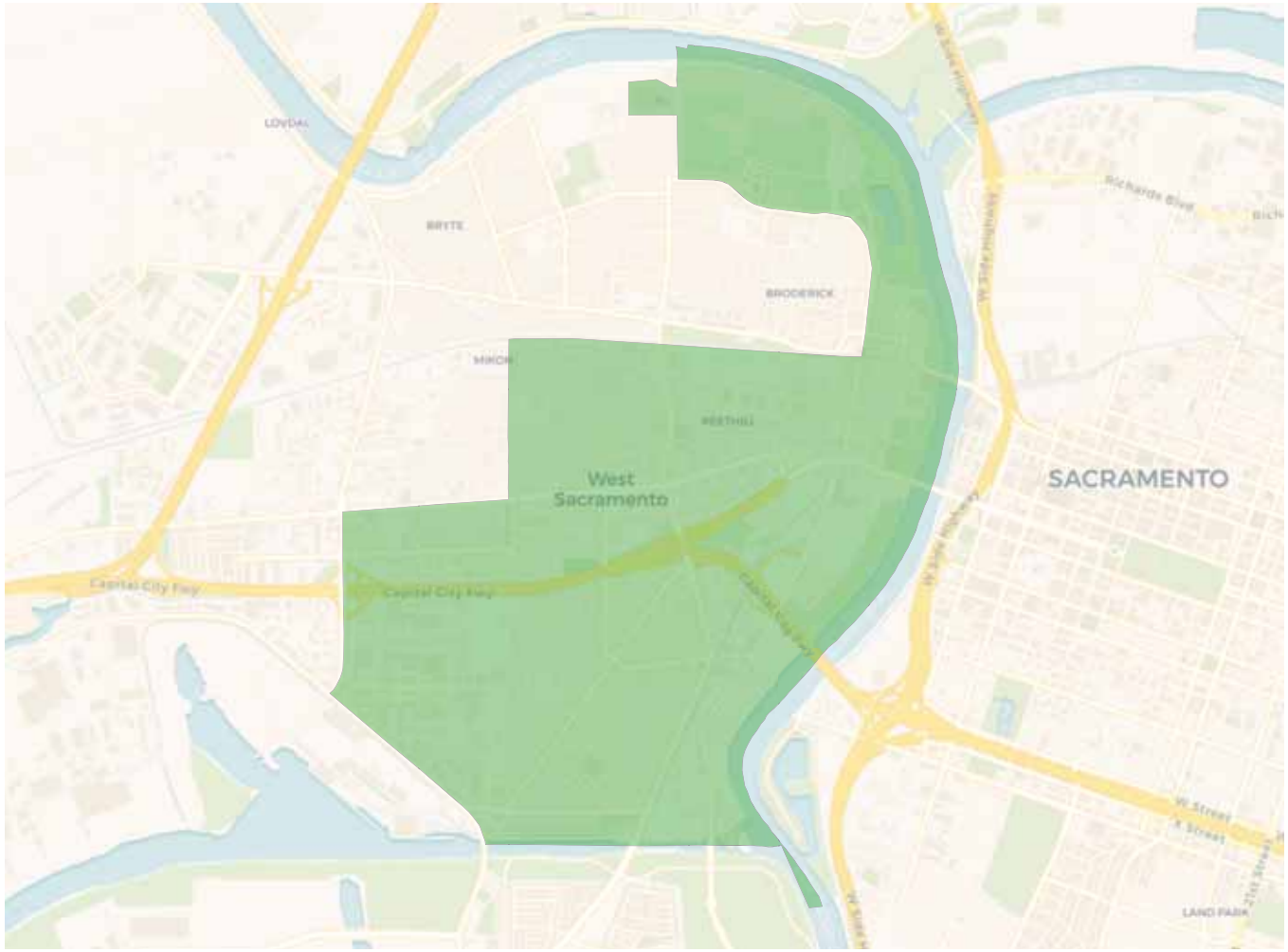

Population	Deviation	Deviation %	Other	Other %	Latino	Latino %	Asian	Asian %	Black	Black %
13,888	369	2.7%	7,029	50.6%	4,679	33.7%	1,457	10.5%	723	5.2%

Total CVAP	Other CVAP	Other CVAP %	Latino CVAP	Latino CVAP %	Asian CVAP	Asian CVAP %	Black CVAP	Black CVAP %
8,600	5,339	62.1%	2,135	24.8%	490	5.7%	636	7.4%

2020 Census

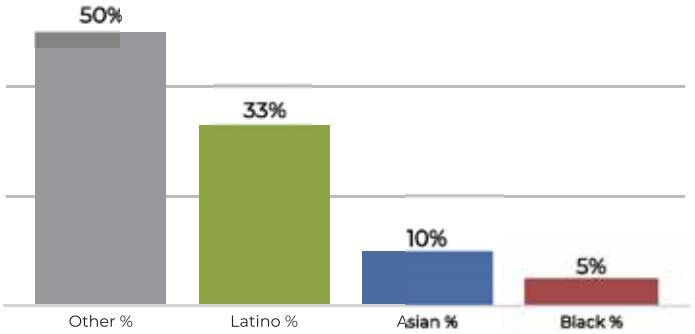

Citizen Voting Age Population

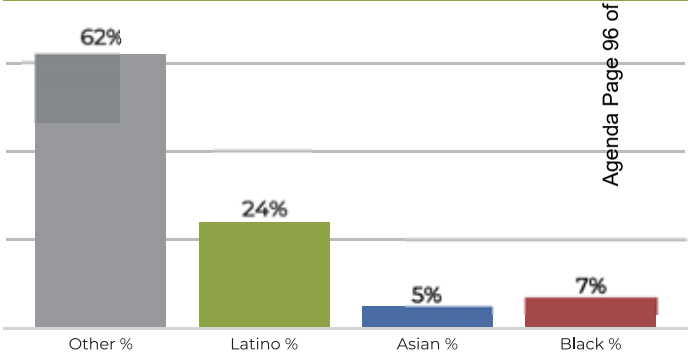

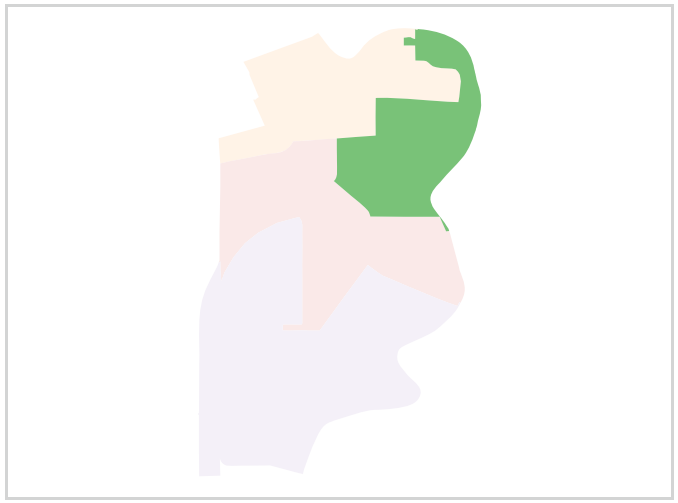

REDISTRICTING PARTNERS

City of West Sacramento

Draft Plan 5

District 3

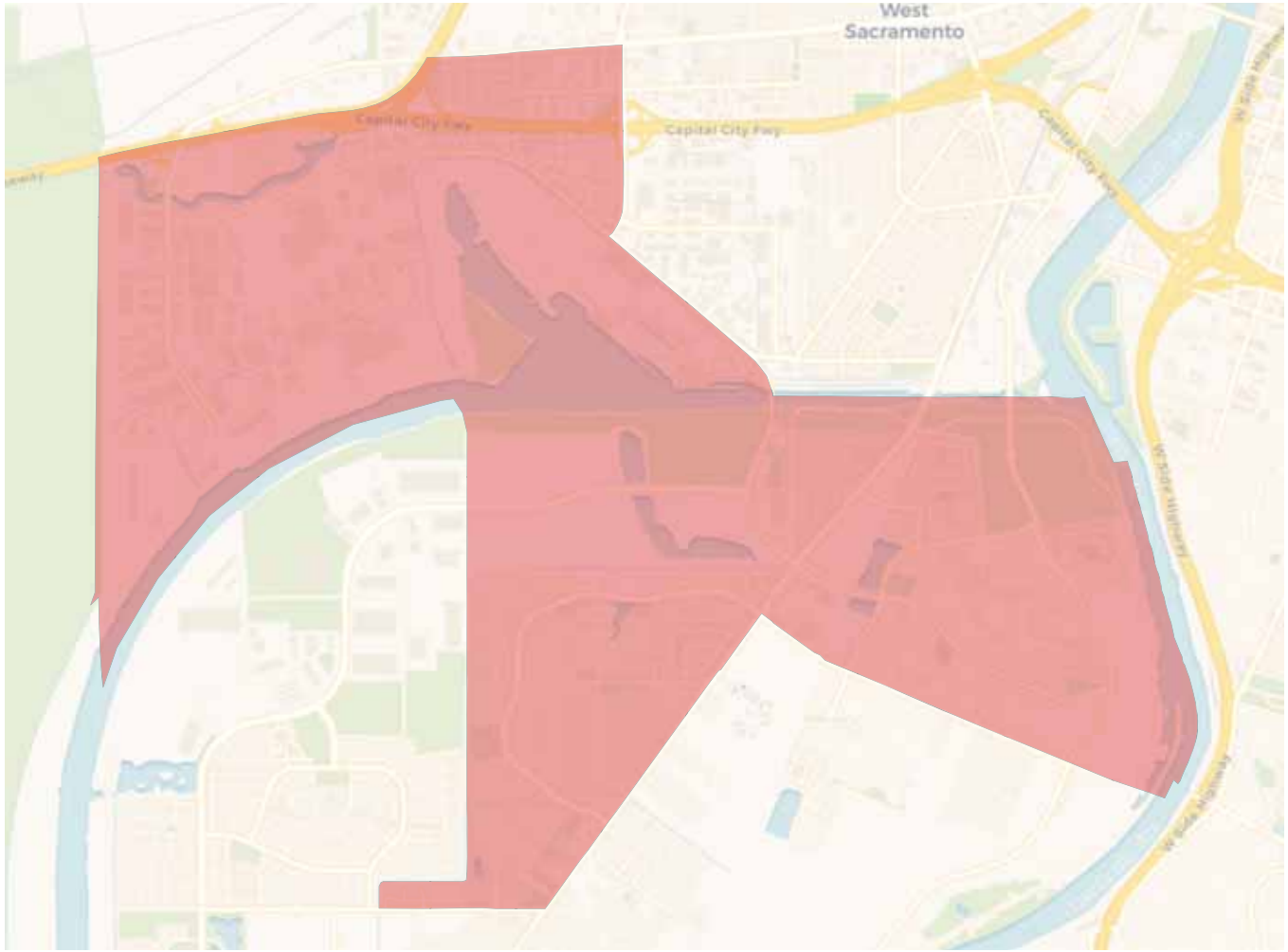

Population	Deviation	Deviation %	Other	Other %	Latino	Latino %	Asian	Asian %	Black	Black %
13,497	-22	-0.2%	7,499	55.6%	3,298	24.4%	2,117	15.7%	583	4.3%

Total CVAP	Other CVAP	Other CVAP %	Latino CVAP	Latino CVAP %	Asian CVAP	Asian CVAP %	Black CVAP	Black CVAP %
9,033	6,018	66.6%	1,323	14.6%	1,452	16.1%	240	2.7%

2020 Census

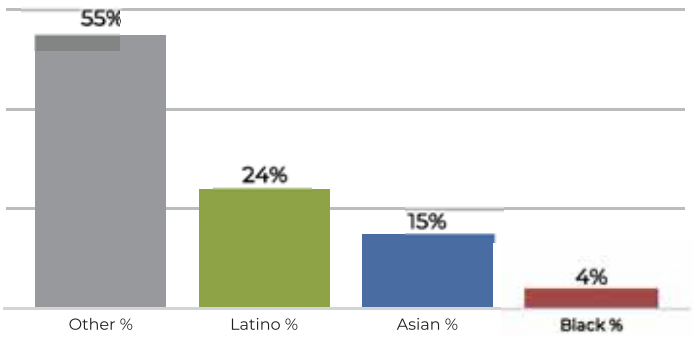

Citizen Voting Age Population

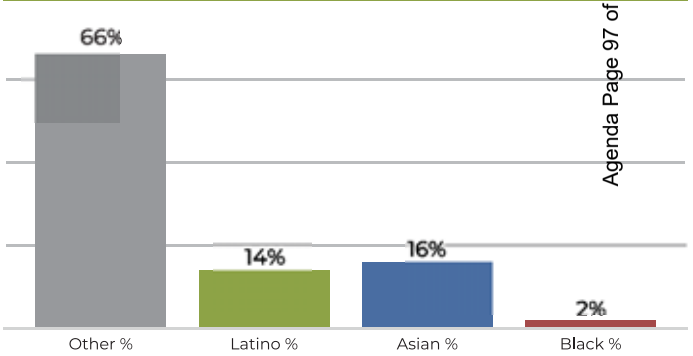

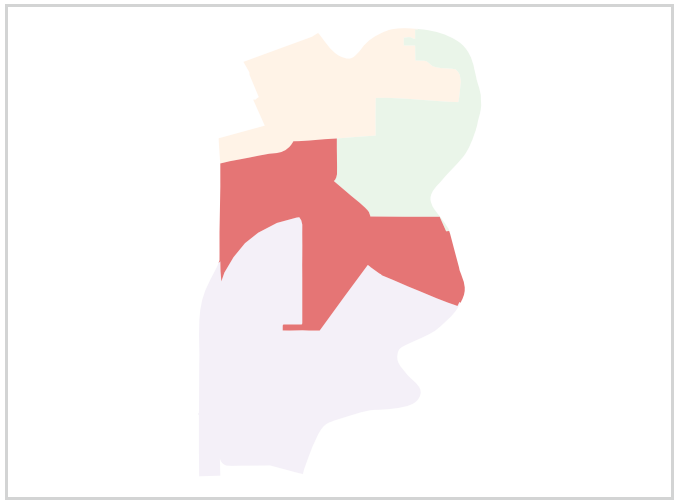

REDISTRICTING PARTNERS

City of West Sacramento

Draft Plan 5

District 4

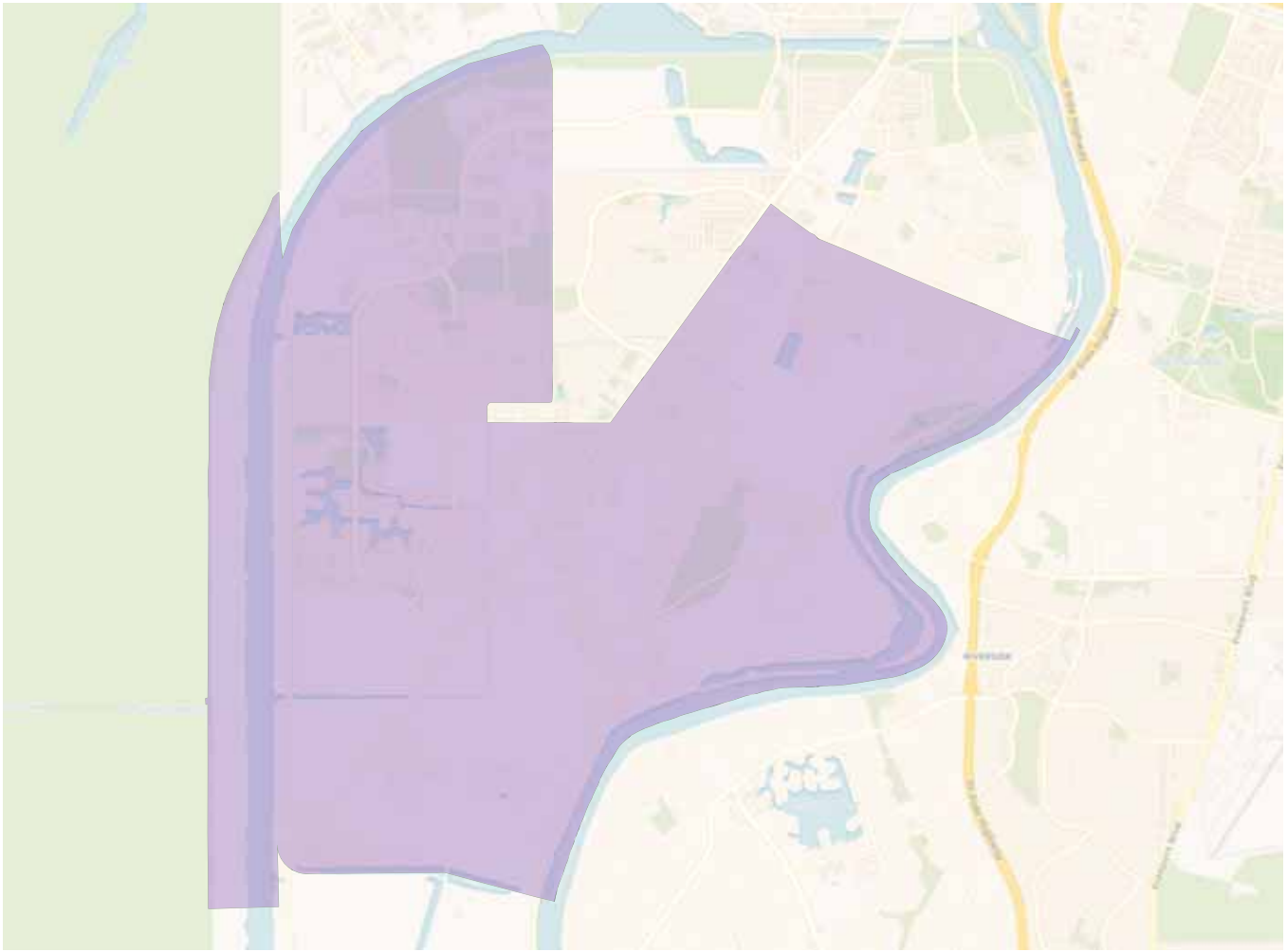

2020 Census

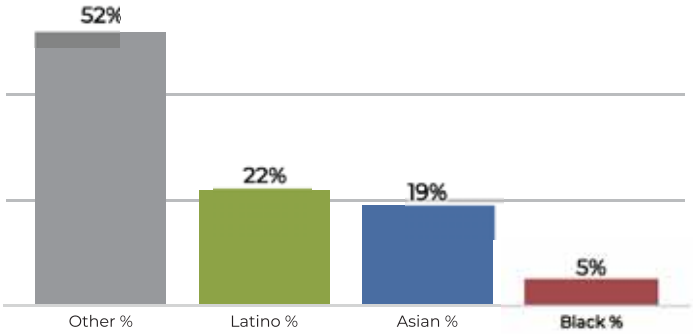

Citizen Voting Age Population

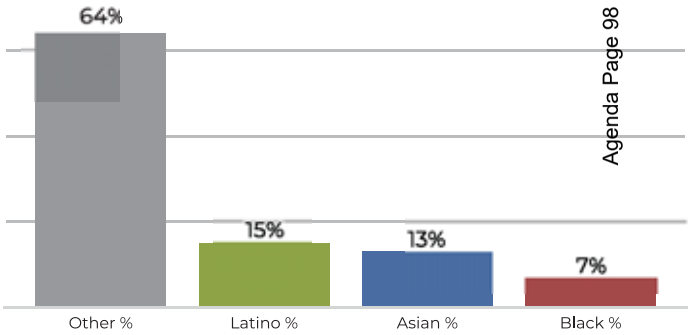

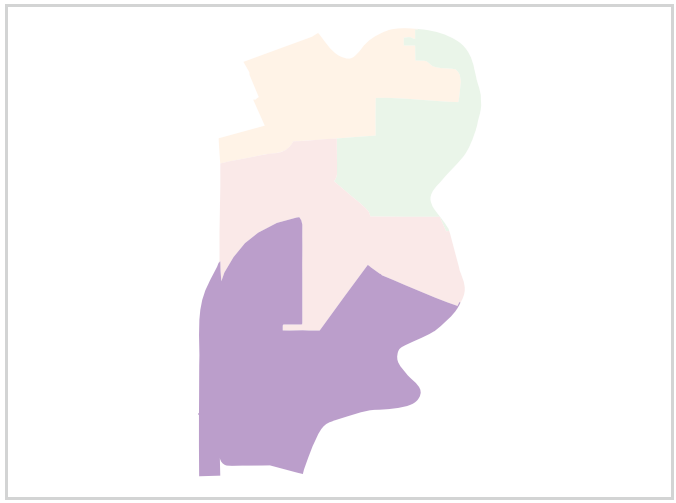

Population	Deviation	Deviation %	Other	Other %	Latino	Latino %	Asian	Asian %	Black	Black %
13,157	-362	-2.7%	6,852	52.1%	2,955	22.5%	2,609	19.8%	741	5.6%

Total CVAP	Other CVAP	Other CVAP %	Latino CVAP	Latino CVAP %	Asian CVAP	Asian CVAP %	Black CVAP	Black CVAP %
8,092	5,175	64.0%	1,226	15.2%	1,075	13.3%	616	7.6%

REDISTRICTING PARTNERS

City of West Sacramento

Draft Plan 6

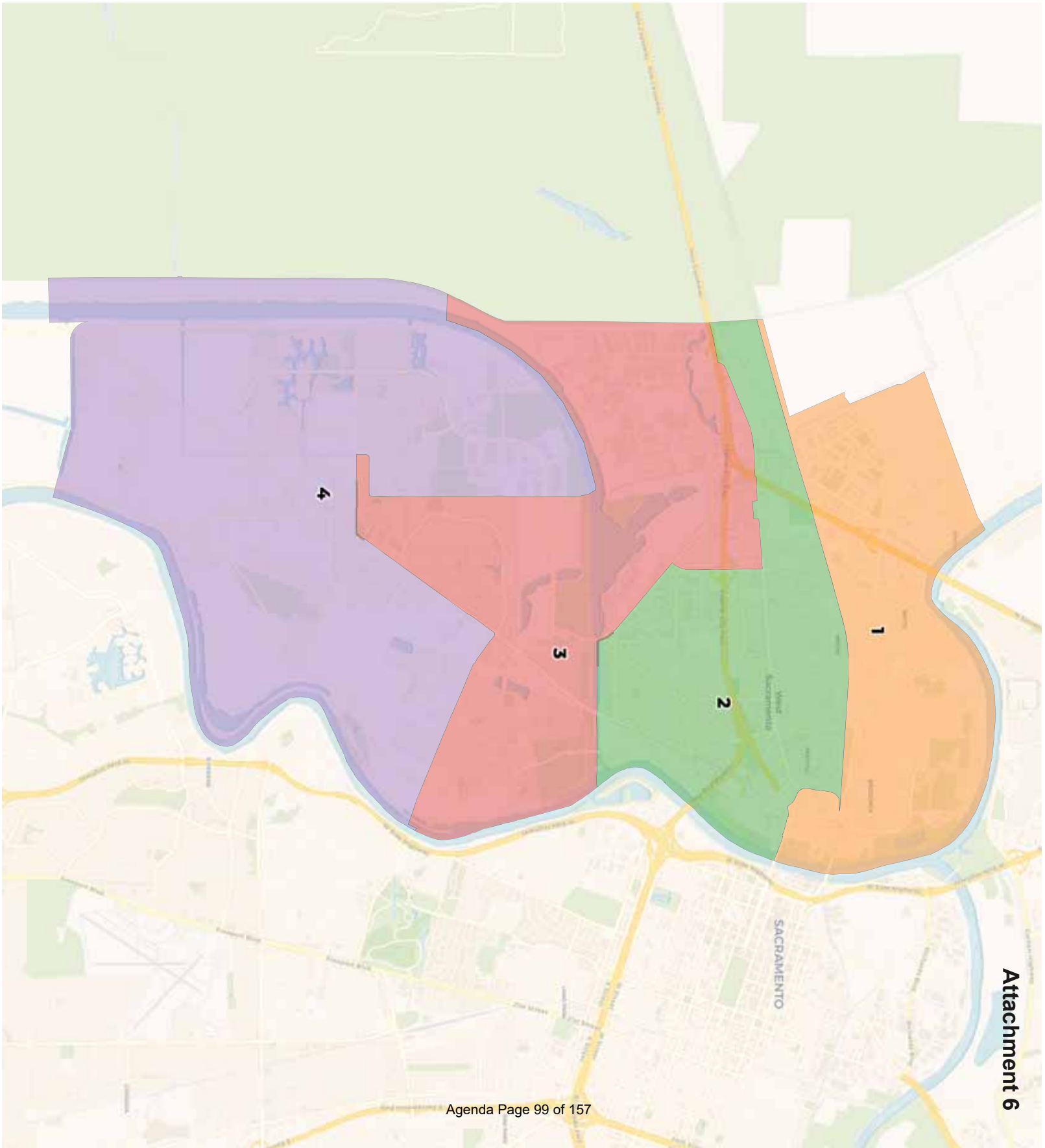

Attachment 6

REDISTRICTING PARTNERS

City of West Sacramento
Draft Plan 6

2020 Census

	1	2	3	4
Population	14,228	13,195	13,497	13,157
Deviation	709	-324	-22	-362
Deviation %	5.2%	-2.4%	-0.2%	-2.7%
Other	6,432	6,296	7,506	6,852
Other %	45.2%	47.7%	55.6%	52.1%
Latino	5,912	5,176	3,281	2,955
Latino %	41.6%	39.2%	24.3%	22.5%
Asian	1,248	1,174	2,113	2,607
Asian %	8.8%	8.9%	15.7%	19.8%
Black	636	549	597	72
Black %	4.5%	4.2%	4.4%	5.6%

Citizen Voting Age Population (CVAP)

	1	2	3	4
Total CVAP	8,367	8,045	9,040	8,092
Other CVAP	4,608	4,838	6,028	5,175
Other CVAP %	55.1%	60.1%	66.7%	64.0%
Latino CVAP	2,385	2,213	1,321	1,226
Latino CVAP %	28.5%	27.5%	14.6%	15.2%
Asian CVAP	659	496	1,450	1,075
Asian CVAP %	7.9%	6.2%	16.0%	13.3%
Black CVAP	715	498	241	616
Black CVAP %	8.5%	6.2%	2.7%	7.6%

REDISTRICTING PARTNERS

City of West Sacramento

Draft Plan 6

District 1

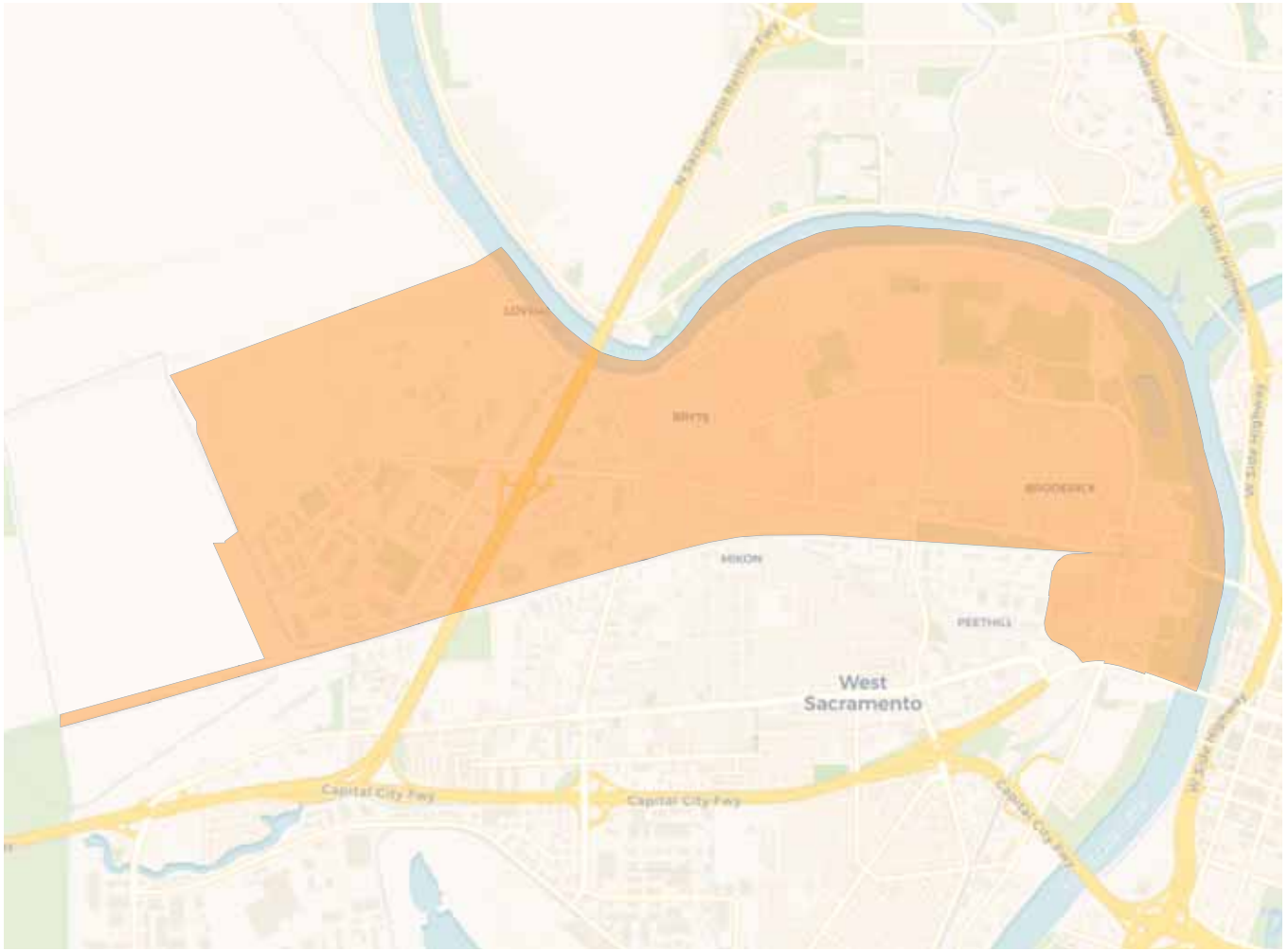

Population	Deviation	Deviation %	Other	Other %	Latino	Latino %	Asian	Asian %	Black	Black %
14,228	709	5.2%	6,432	45.2%	5,912	41.6%	1,248	8.8%	636	4.5%

Total CVAP	Other CVAP	Other CVAP %	Latino CVAP	Latino CVAP %	Asian CVAP	Asian CVAP %	Black CVAP	Black CVAP %
8,367	4,608	55.1%	2,385	28.5%	659	7.9%	715	8.5%

2020 Census

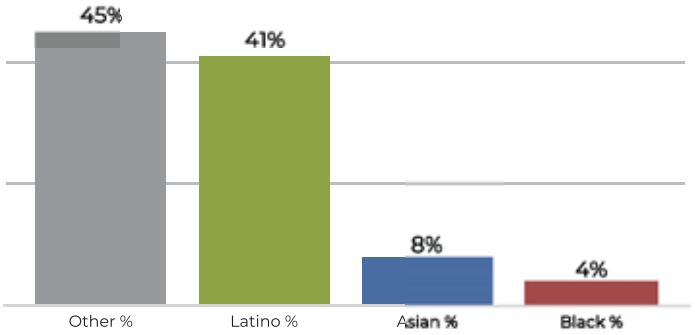

Citizen Voting Age Population

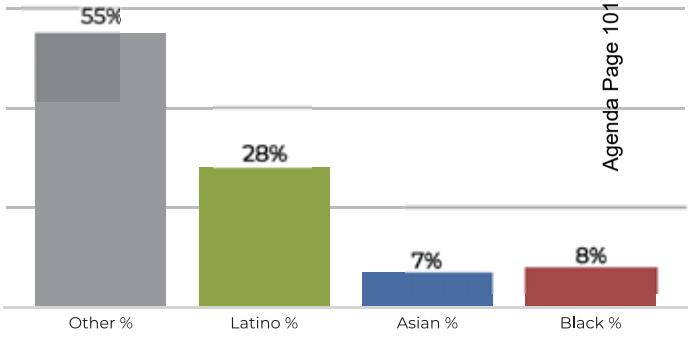

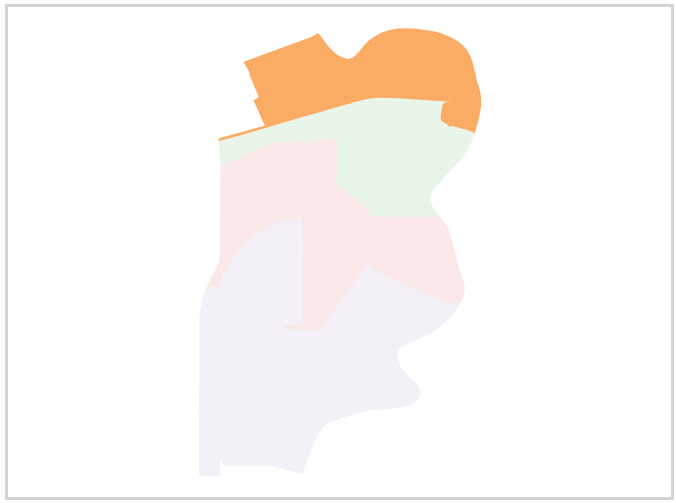

REDISTRICTING PARTNERS

City of West Sacramento

Draft Plan 6

District 2

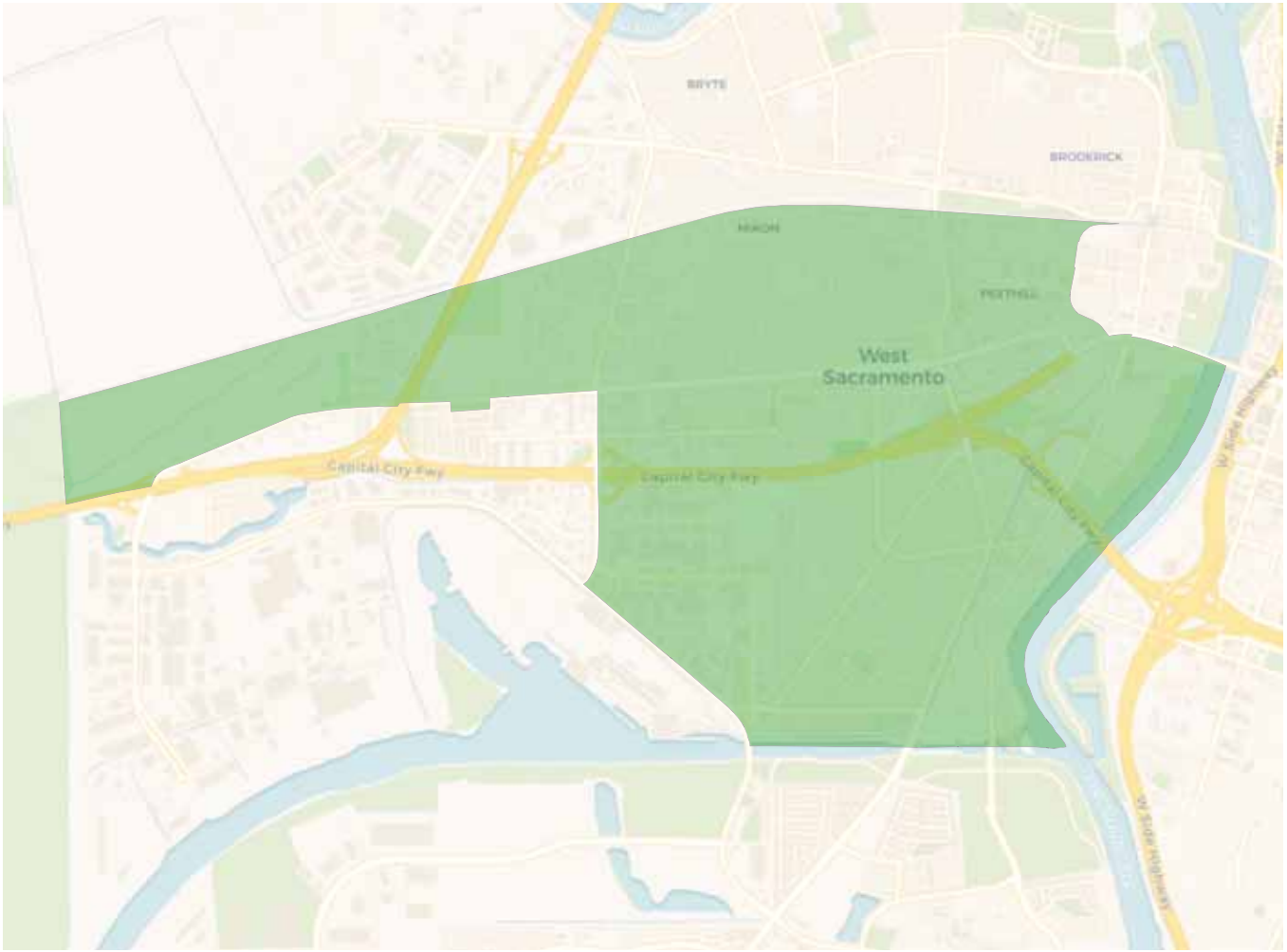

2020 Census

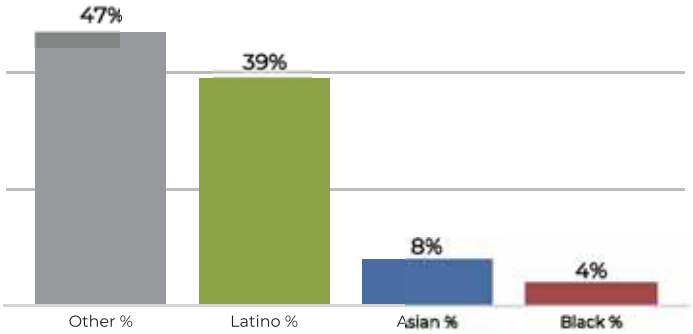

Citizen Voting Age Population

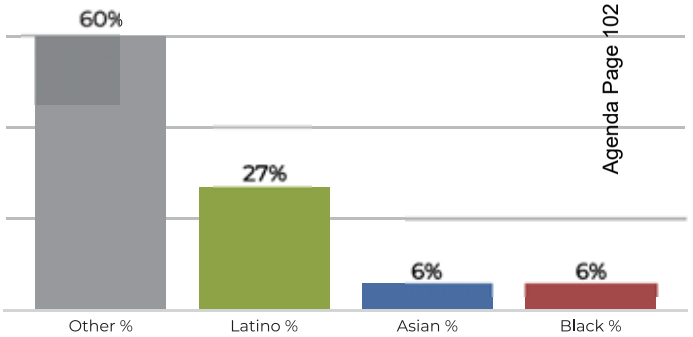

Population	Deviation	Deviation %	Other	Other %	Latino	Latino %	Asian	Asian %	Black	Black %
13,195	-324	-2.4%	6,296	47.7%	5,176	39.2%	1,174	8.9%	549	4.2%

Total CVAP	Other CVAP	Other CVAP %	Latino CVAP	Latino CVAP %	Asian CVAP	Asian CVAP %	Black CVAP	Black CVAP %
8,045	4,838	60.1%	2,213	27.5%	496	6.2%	498	6.2%



REDISTRICTING PARTNERS

City of West Sacramento

Draft Plan 6

District 3

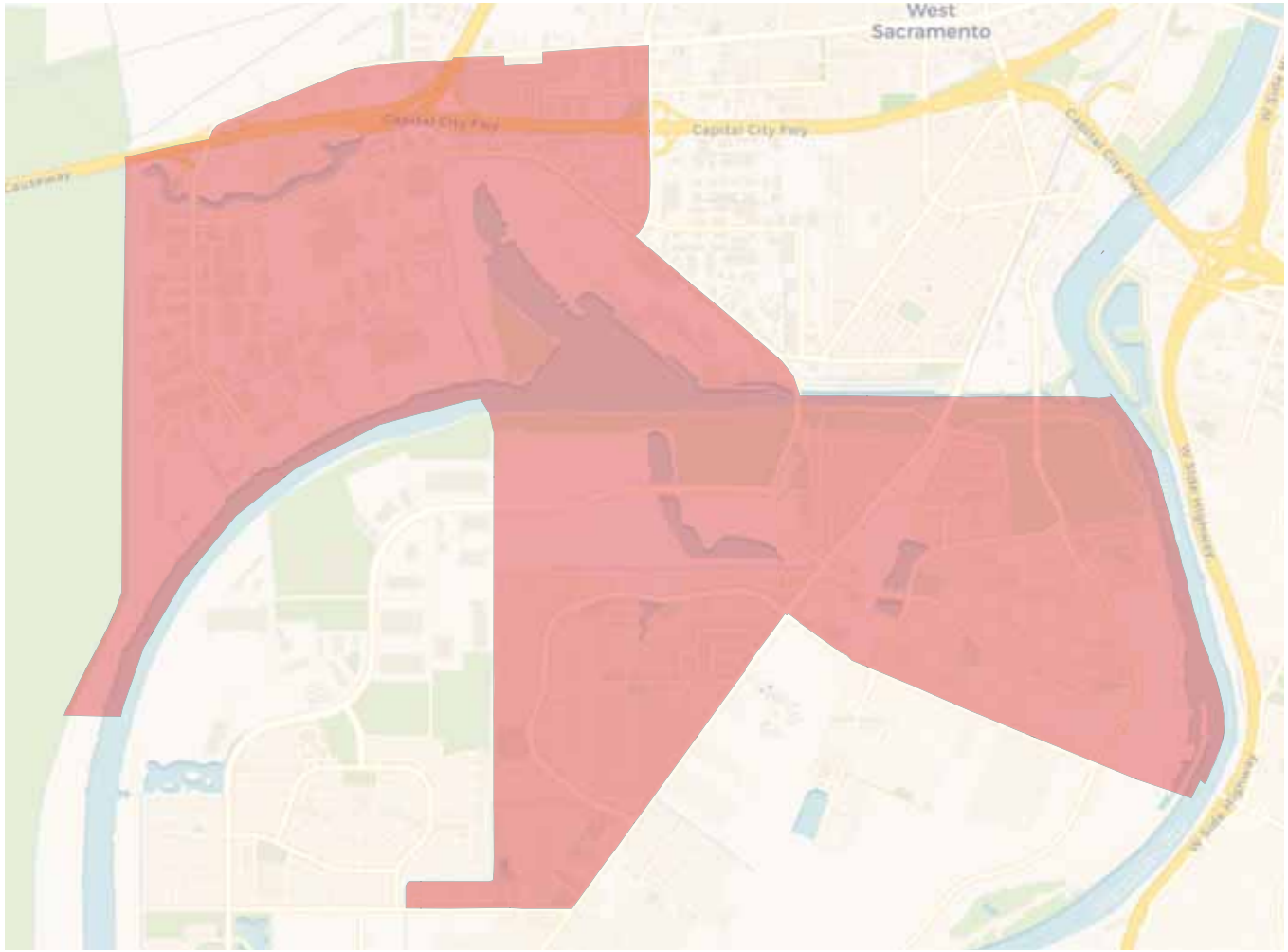

Population	Deviation	Deviation %	Other	Other %	Latino	Latino %	Asian	Asian %	Black	Black %
13,497	-22	-0.2%	7,506	55.6%	3,281	24.3%	2,113	15.7%	597	4.4%

Total CVAP	Other CVAP	Other CVAP %	Latino CVAP	Latino CVAP %	Asian CVAP	Asian CVAP %	Black CVAP	Black CVAP %
9,040	6,028	66.7%	1,321	14.6%	1,450	16.0%	241	2.7%

2020 Census

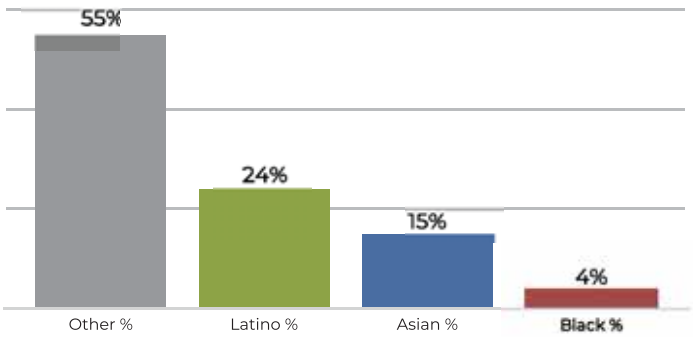

Citizen Voting Age Population

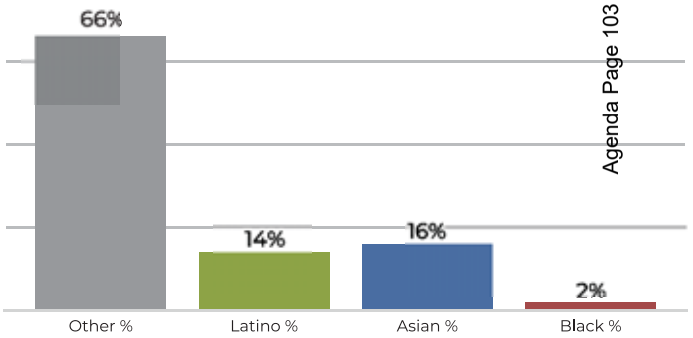

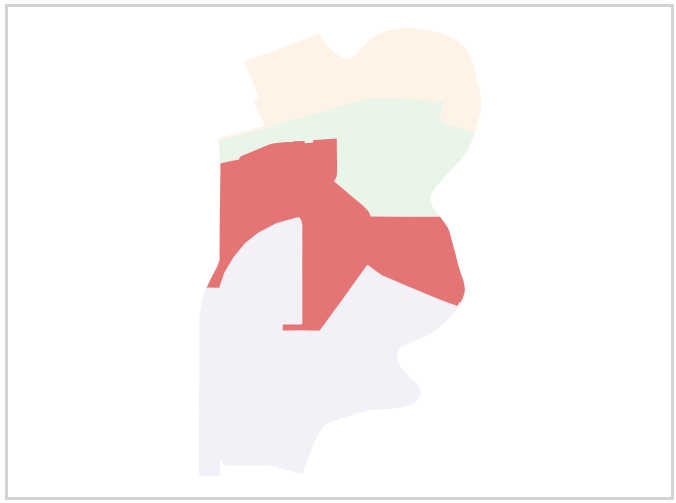

REDISTRICTING PARTNERS

City of West Sacramento

Draft Plan 6

District 4

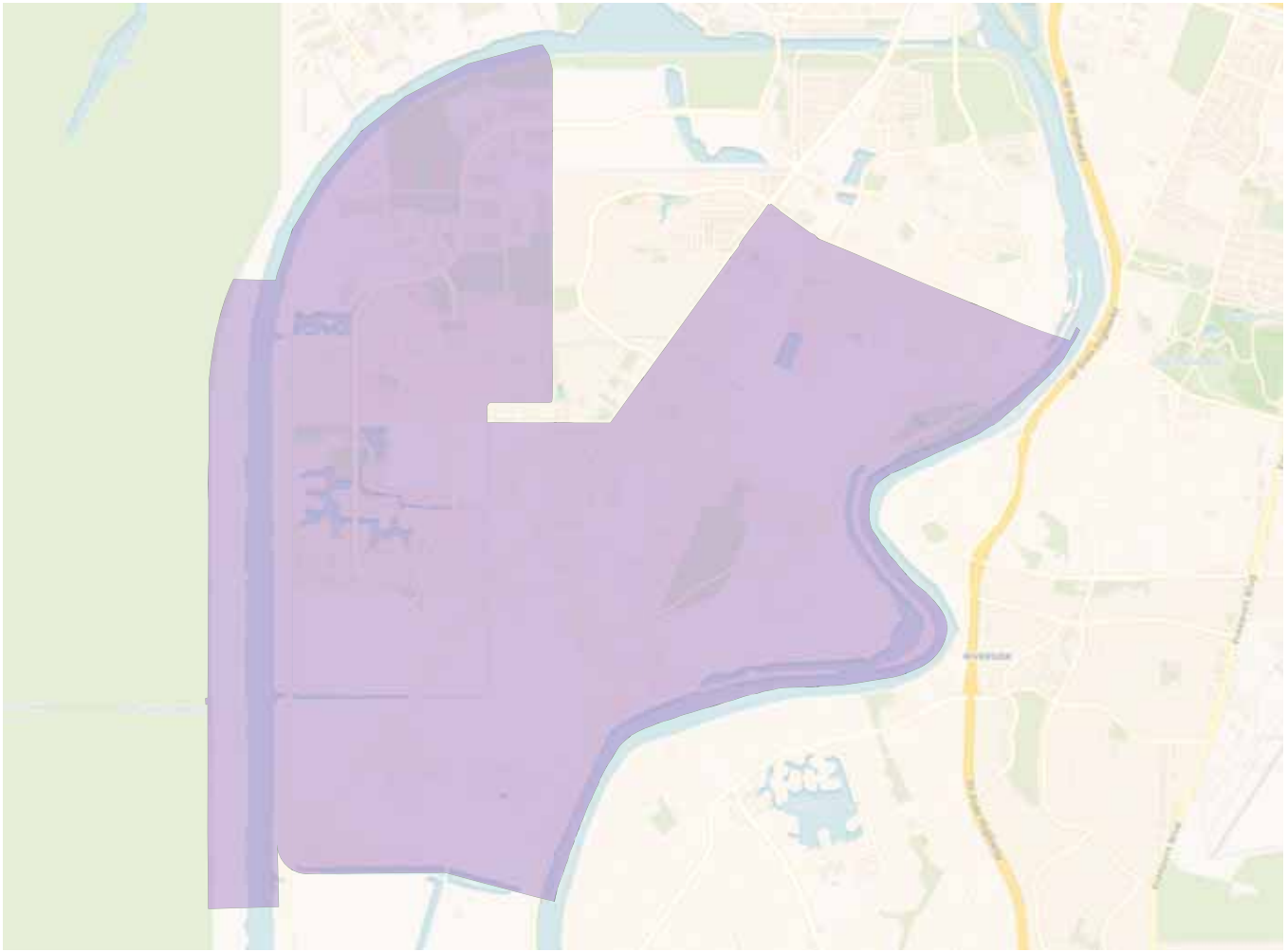

2020 Census

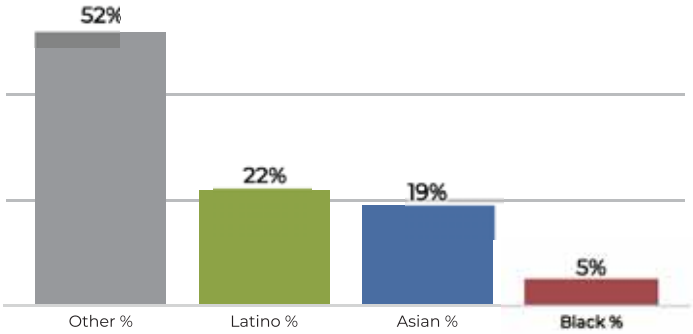

Citizen Voting Age Population

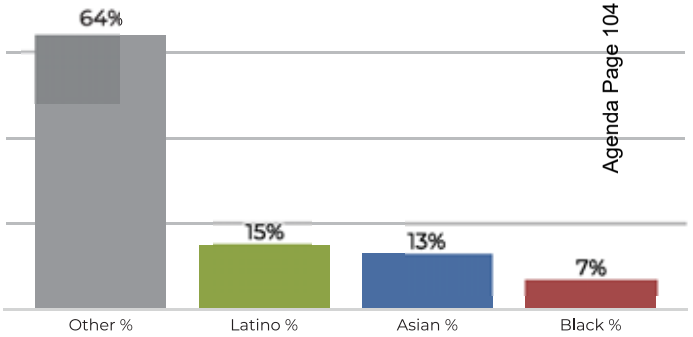

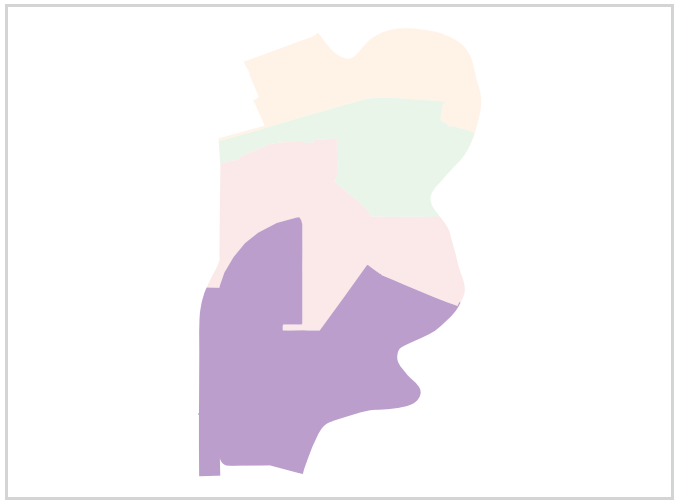

Population	Deviation	Deviation %	Other	Other %	Latino	Latino %	Asian	Asian %	Black	Black %
13,157	-362	-2.7%	6,852	52.1%	2,955	22.5%	2,609	19.8%	741	5.6%

Total CVAP	Other CVAP	Other CVAP %	Latino CVAP	Latino CVAP %	Asian CVAP	Asian CVAP %	Black CVAP	Black CVAP %
8,092	5,175	64.0%	1,226	15.2%	1,075	13.3%	616	7.6%

REDISTRICTING PARTNERS

City of West Sacramento

Draft Plan 7

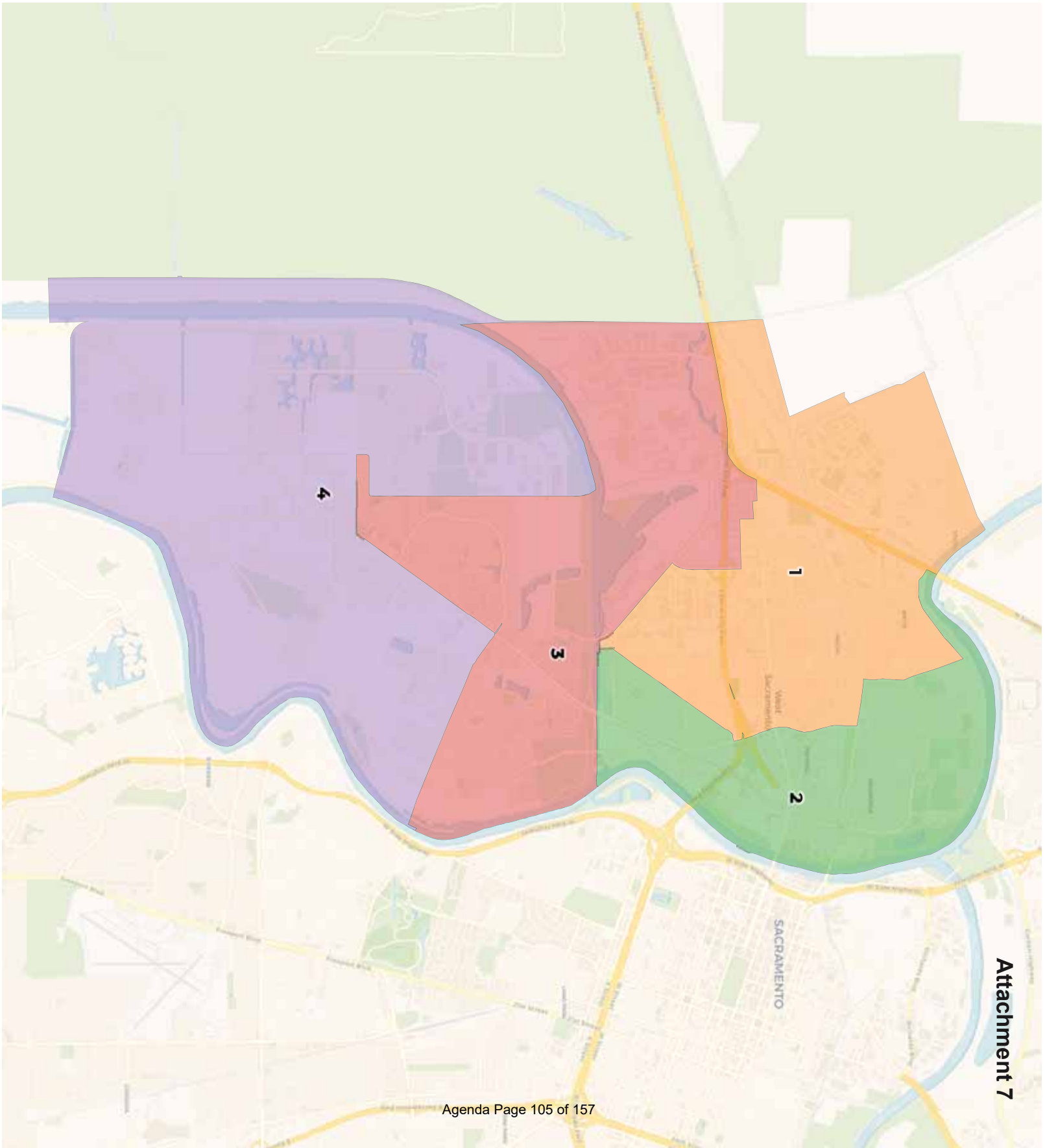

Attachment 7

REDISTRICTING PARTNERS

City of West Sacramento
Draft Plan 7

2020 Census

	1	2	3	4
Population	13,307	14,460	13,153	13,157
Deviation	-212	941	-366	-362
Deviation %	-1.6%	7.0%	-2.7%	-2.7%
Other	6,143	6,676	7,415	6,852
Other %	46.2%	46.2%	56.4%	52.1%
Latino	5,651	5,613	3,105	2,955
Latino %	42.5%	38.8%	23.6%	22.5%
Asian	985	1,465	2,085	2,60[illegible]
Asian %	7.4%	10.1%	15.9%	19.8%
Black	528	706	548	7[illegible]
Black %	4.0%	4.9%	4.2%	5.6%

Citizen Voting Age Population (CVAP)

	1	2	3	4
Total CVAP	7,987	8,575	8,890	8,092
Other CVAP	4,627	4,899	5,948	5,175
Other CVAP %	57.9%	57.1%	66.9%	64.0%
Latino CVAP	2,165	2,490	1,264	1,226
Latino CVAP %	27.1%	29.0%	14.2%	15.2%
Asian CVAP	577	590	1,438	1,075
Asian CVAP %	7.2%	6.9%	16.2%	13.3%
Black CVAP	618	596	240	616
Black CVAP %	7.7%	7.0%	2.7%	7.6%

REDISTRICTING PARTNERS

City of West Sacramento

Draft Plan 7

District 1

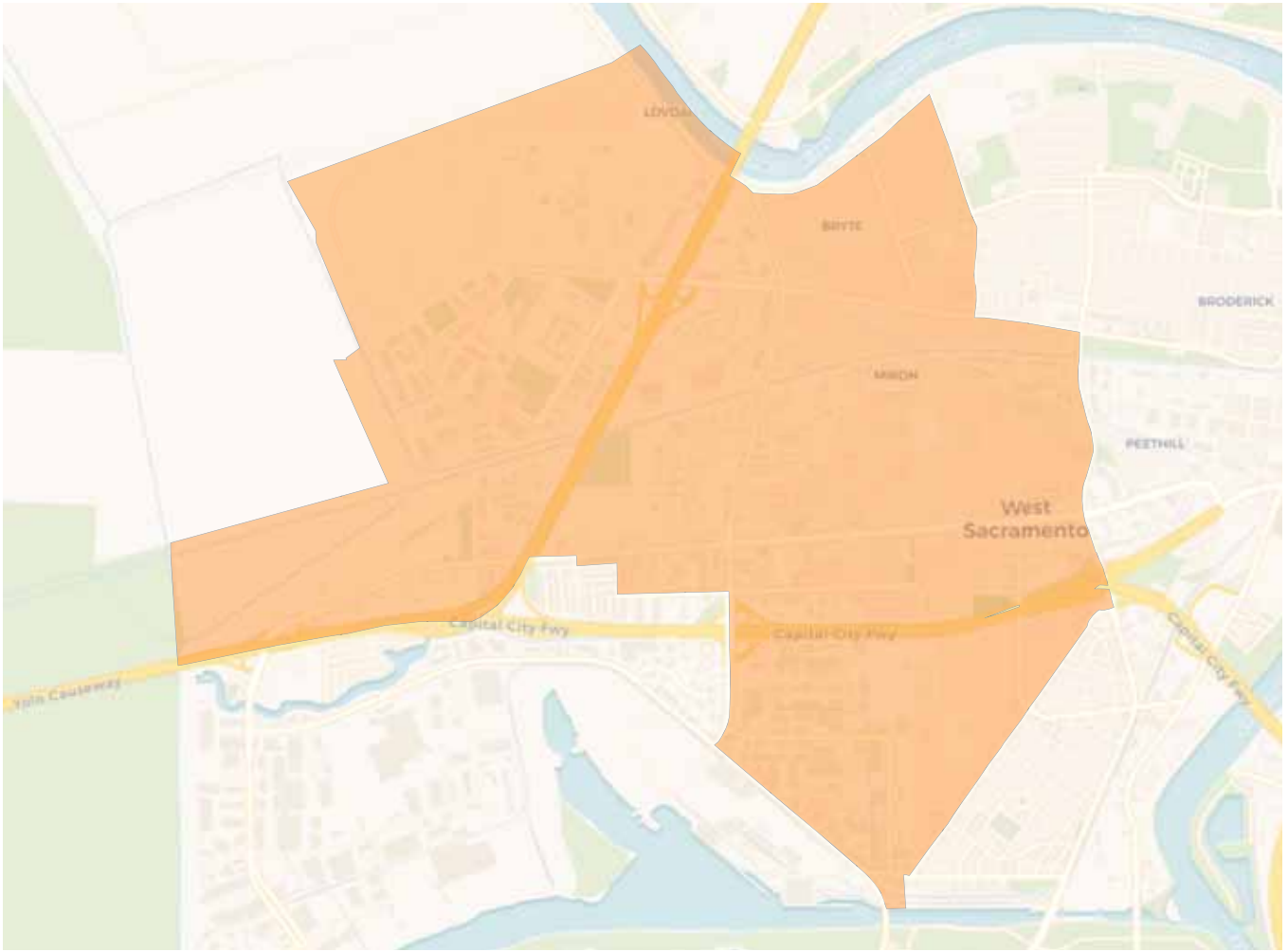

Population	Deviation	Deviation %	Other	Other %	Latino	Latino %	Asian	Asian %	Black	Black %
13,307	-212	-1.6%	6,143	46.2%	5,651	42.5%	985	7.4%	528	4.0%

Total CVAP	Other CVAP	Other CVAP %	Latino CVAP	Latino CVAP %	Asian CVAP	Asian CVAP %	Black CVAP	Black CVAP %
7,987	4,627	57.9%	2,165	27.1%	577	7.2%	618	7.7%

2020 Census

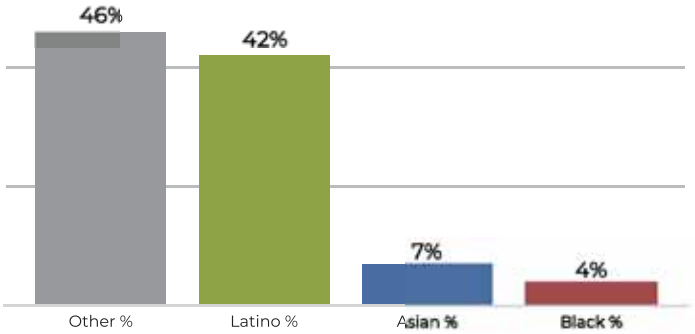

Citizen Voting Age Population

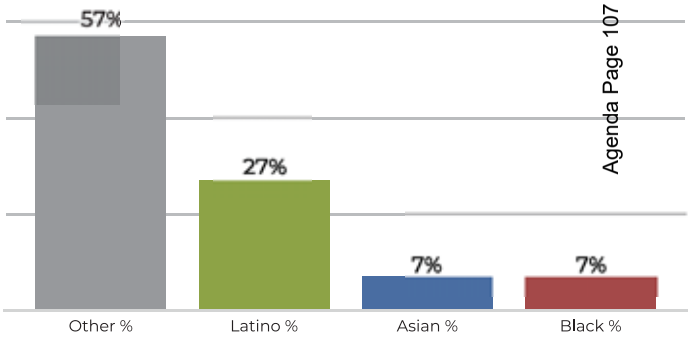

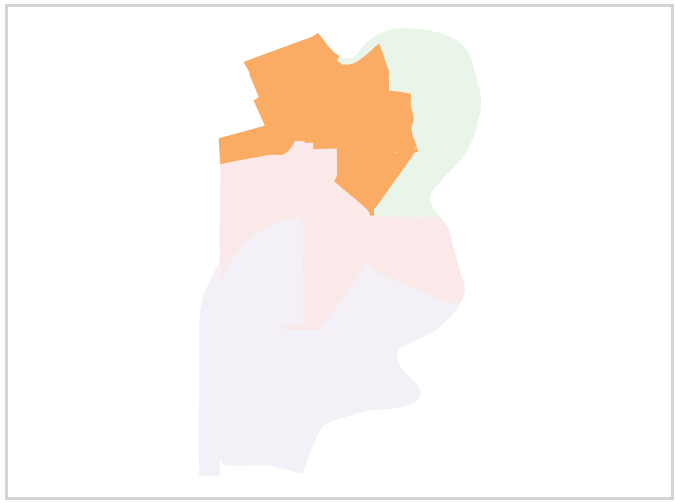

REDISTRICTING PARTNERS

City of West Sacramento

Draft Plan 7

District 2

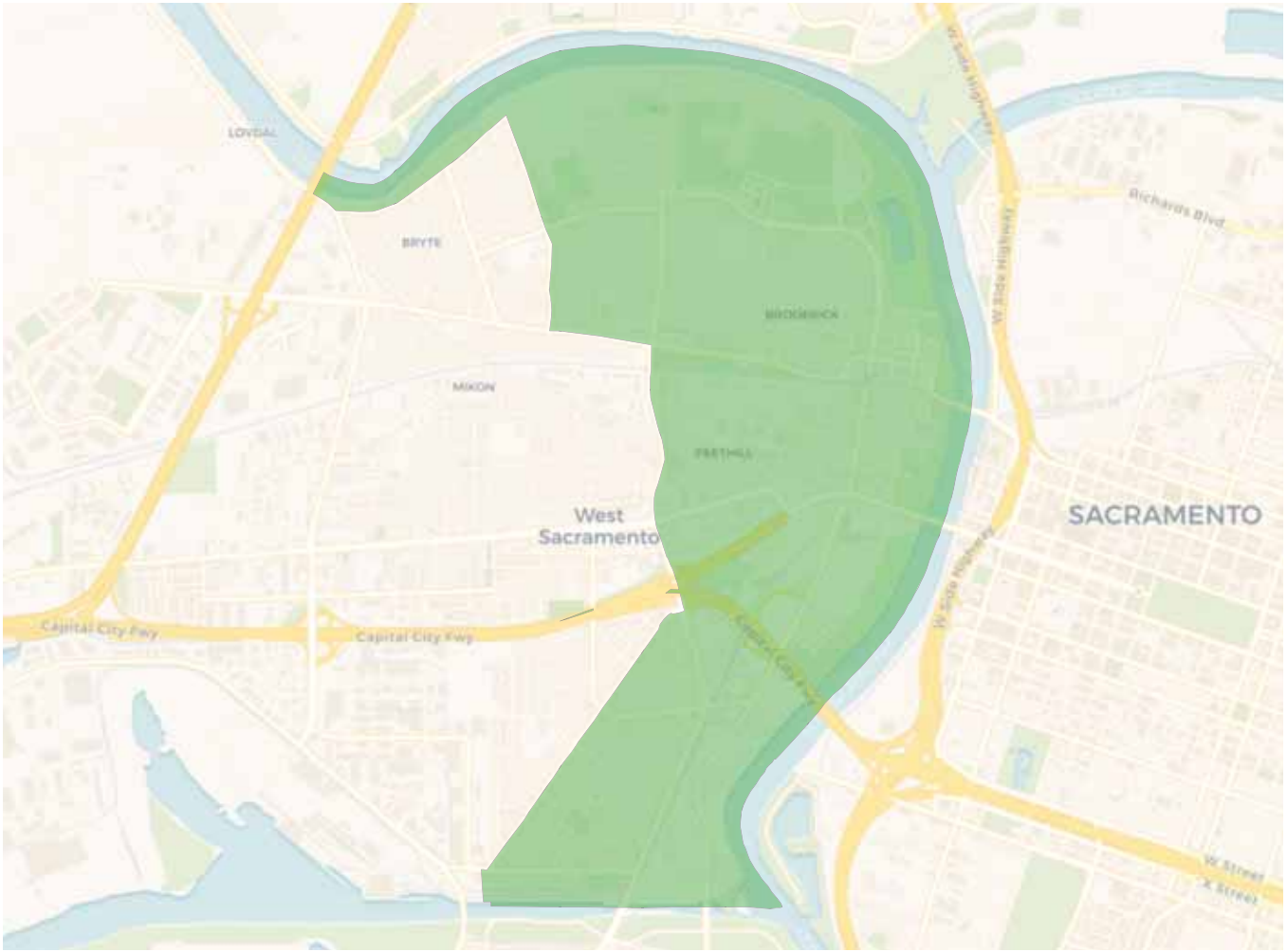

Population	Deviation	Deviation %	Other	Other %	Latino	Latino %	Asian	Asian %	Black	Black %
14,460	941	7.0%	6,676	46.2%	5,613	38.8%	1,465	10.1%	706	4.9%

Total CVAP	Other CVAP	Other CVAP %	Latino CVAP	Latino CVAP %	Asian CVAP	Asian CVAP %	Black CVAP	Black CVAP %
8,575	4,899	57.1%	2,490	29.0%	590	6.9%	596	7.0%

2020 Census

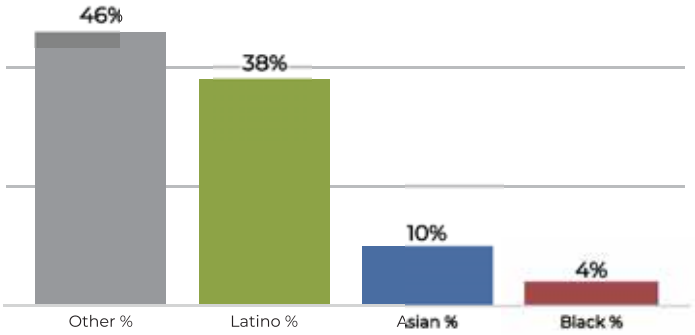

Citizen Voting Age Population

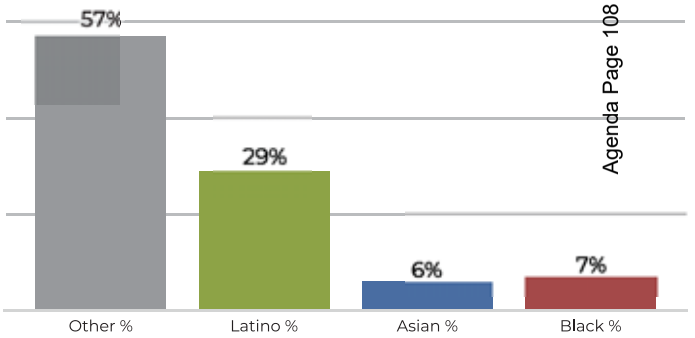

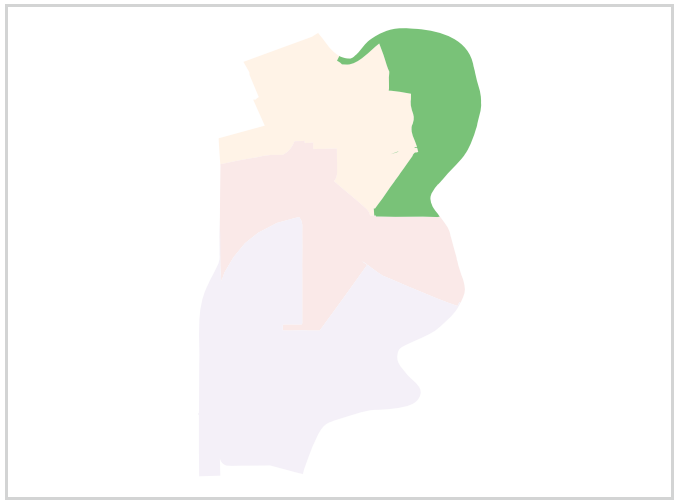

REDISTRICTING PARTNERS

City of West Sacramento

Draft Plan 7

District 3

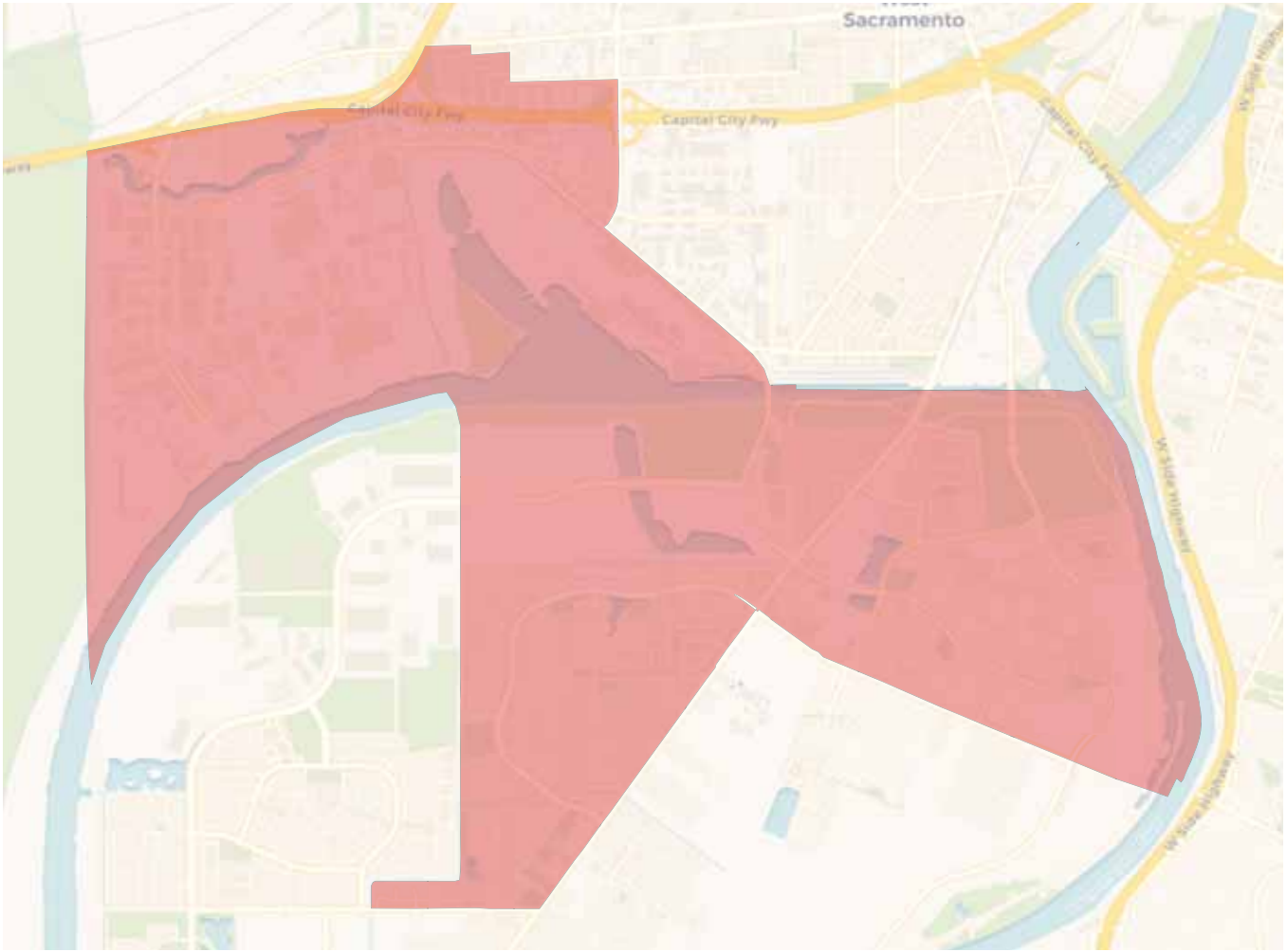

Population	Deviation	Deviation %	Other	Other %	Latino	Latino %	Asian	Asian %	Black	Black %
13,153	-366	-2.7%	7,415	56.4%	3,105	23.6%	2,085	15.9%	548	4.2%

Total CVAP	Other CVAP	Other CVAP %	Latino CVAP	Latino CVAP %	Asian CVAP	Asian CVAP %	Black CVAP	Black CVAP %
8,890	5,948	66.9%	1,264	14.2%	1,438	16.2%	240	2.7%

2020 Census

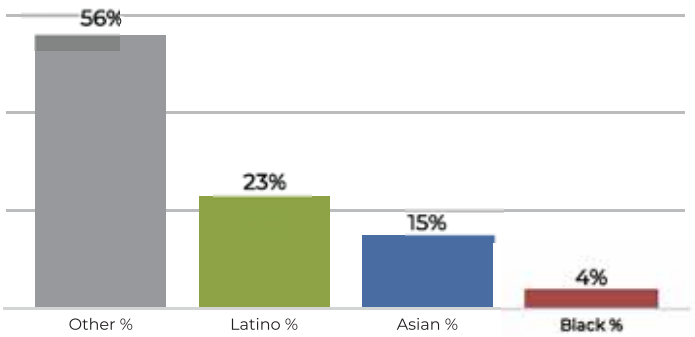

Citizen Voting Age Population

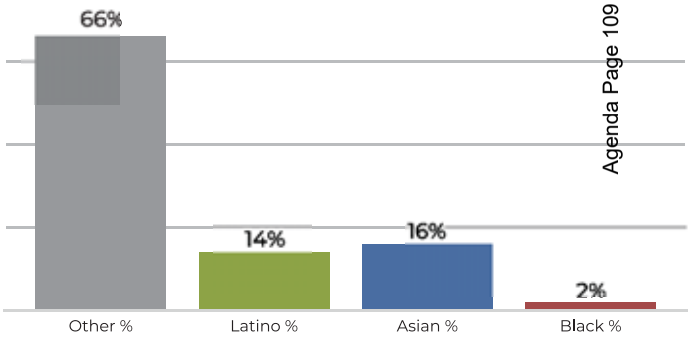

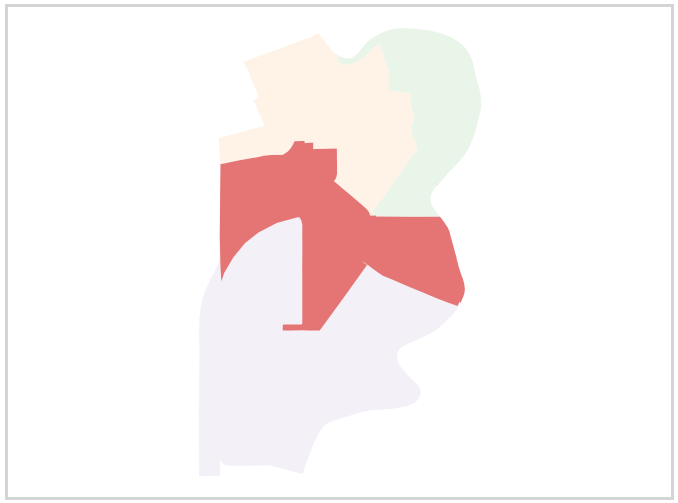

REDISTRICTING PARTNERS

City of West Sacramento

Draft Plan 7

District 4

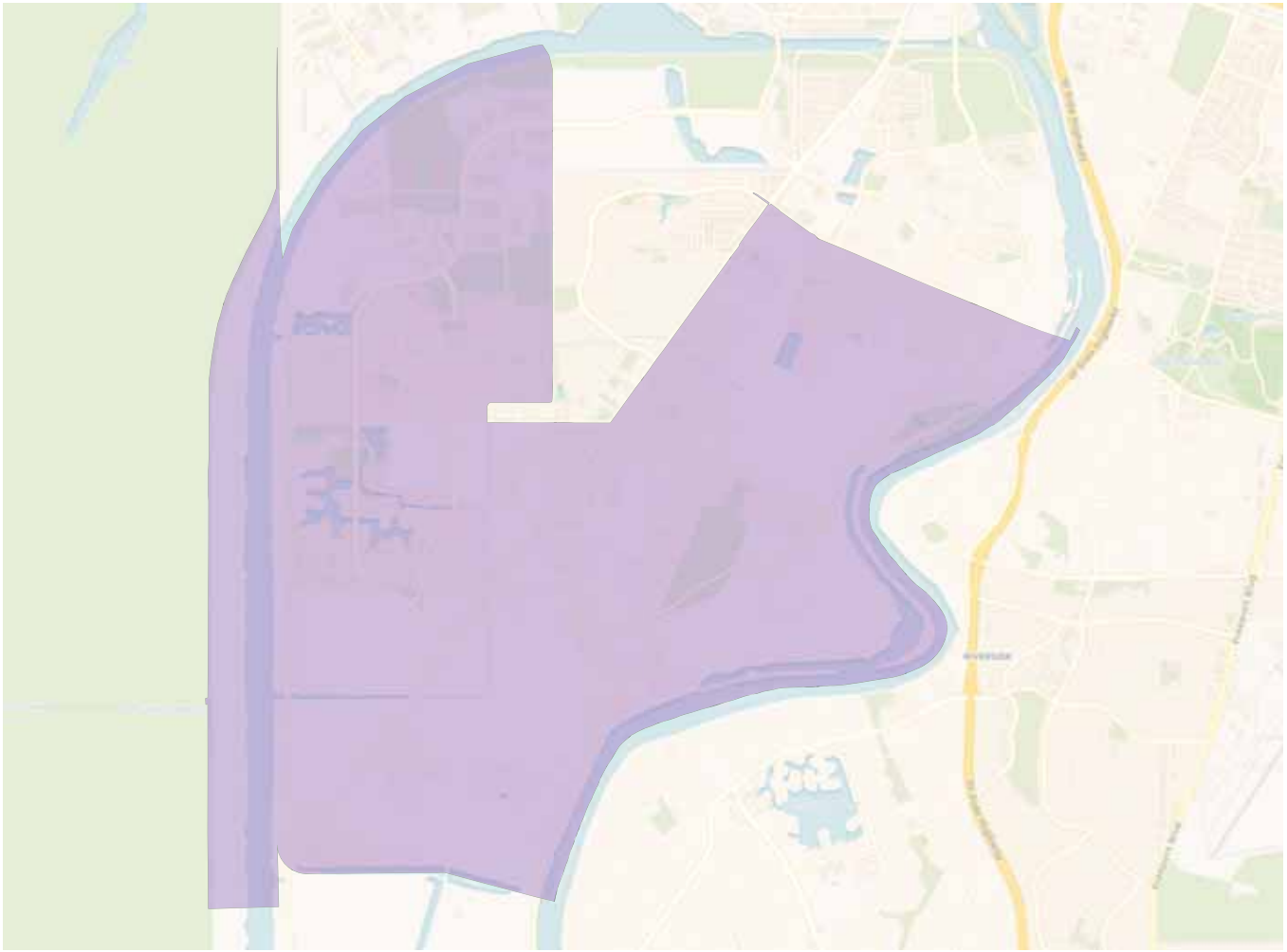

2020 Census

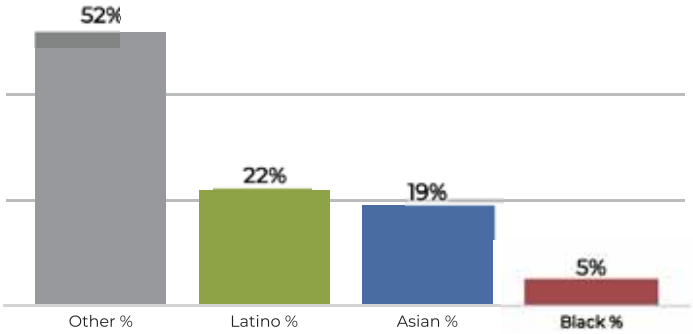

Citizen Voting Age Population

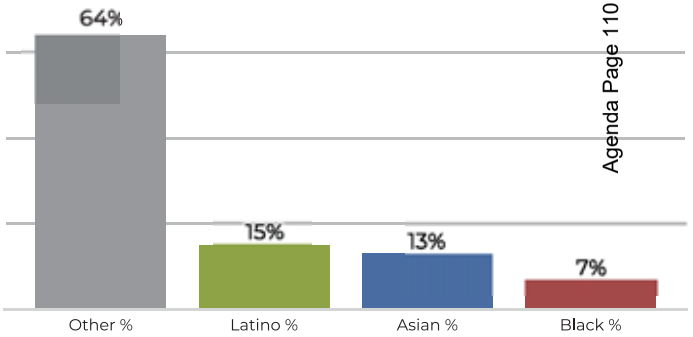

Population	Deviation	Deviation %	Other	Other %	Latino	Latino %	Asian	Asian %	Black	Black %
13,157	-362	-2.7%	6,852	52.1%	2,955	22.5%	2,609	19.8%	741	5.6%

Total CVAP	Other CVAP	Other CVAP %	Latino CVAP	Latino CVAP %	Asian CVAP	Asian CVAP %	Black CVAP	Black CVAP %
8,092	5,175	64.0%	1,226	15.2%	1,075	13.3%	616	7.6%

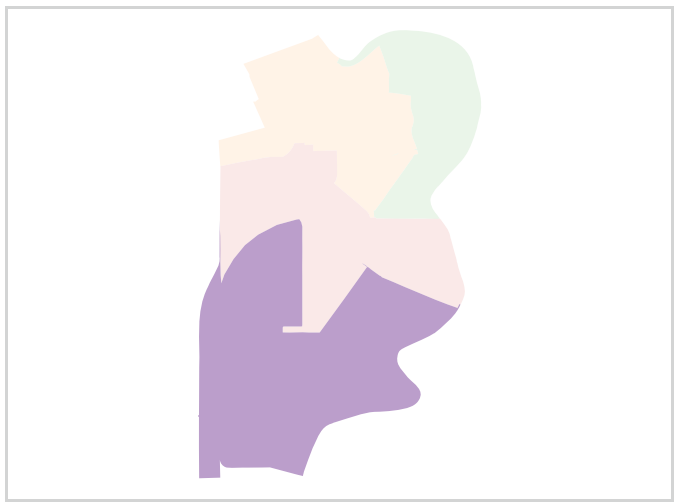

REDISTRICTING PARTNERS

City of West Sacramento

Draft Plan 8

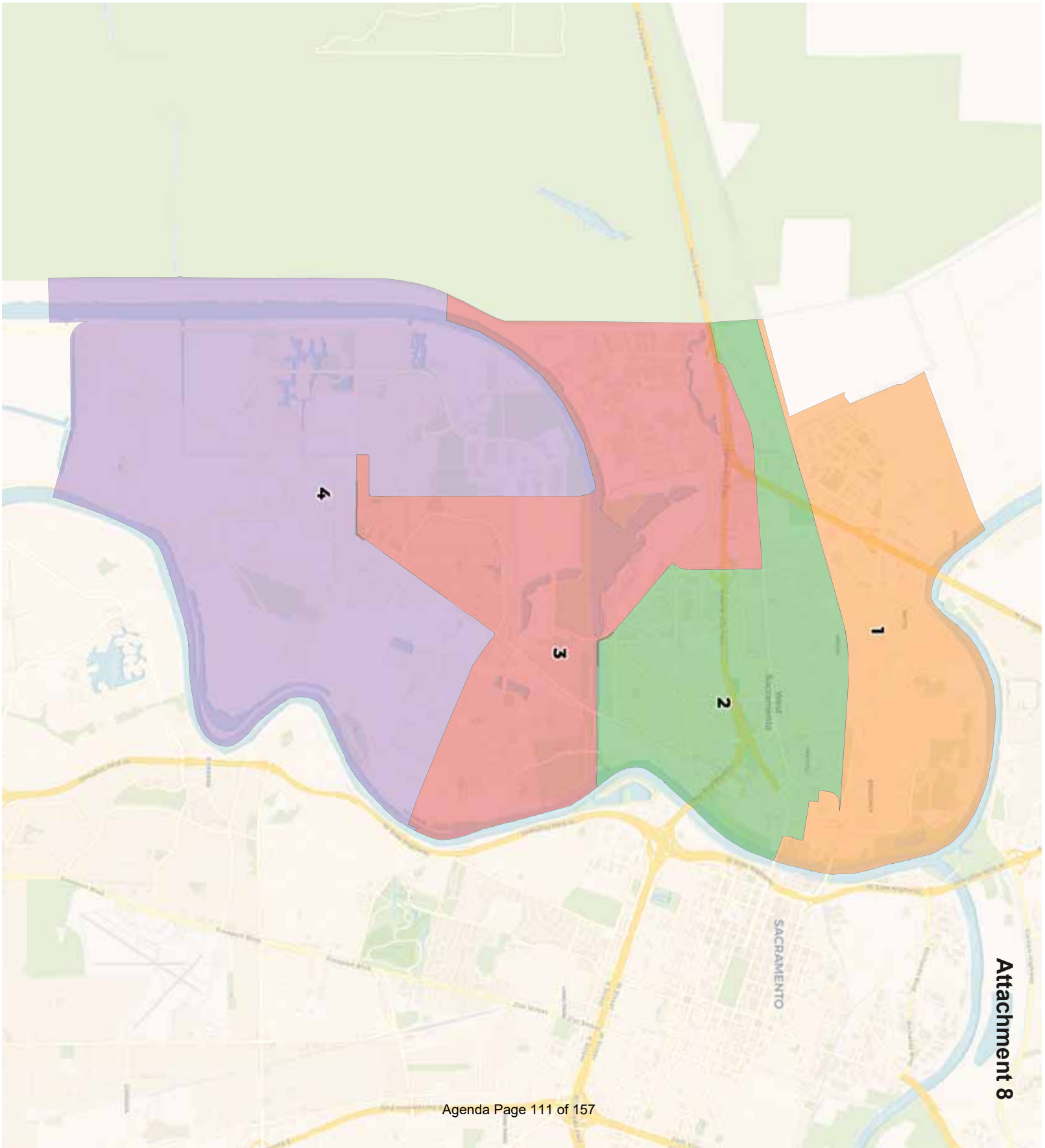

Attachment 8

REDISTRICTING PARTNERS

City of West Sacramento
Draft Plan 8

2020 Census

	1	2	3	4
Population	13,596	13,776	13,548	13,157
Deviation	77	257	29	-362
Deviation %	0.6%	1.9%	0.2%	-2.7%
Other	6,132	6,584	7,518	6,852
Other %	45.1%	47.8%	55.5%	52.1%
Latino	5,749	5,307	3,313	2,955
Latino %	42.3%	38.5%	24.5%	22.5%
Asian	1,144	1,274	2,117	2,607
Asian %	8.4%	9.2%	15.6%	19.8%
Black	571	611	600	742
Black %	4.2%	4.4%	4.4%	5.6%

Citizen Voting Age Population (CVAP)

	1	2	3	4
Total CVAP	8,097	8,297	9,058	8,092
Other CVAP	4,452	4,985	6,037	5,175
Other CVAP %	55.0%	60.1%	66.6%	64.0%
Latino CVAP	2,359	2,232	1,328	1,226
Latino CVAP %	29.1%	26.9%	14.7%	15.2%
Asian CVAP	605	548	1,452	1,075
Asian CVAP %	7.5%	6.6%	16.0%	13.3%
Black CVAP	681	532	241	616
Black CVAP %	8.4%	6.4%	2.7%	7.6%

REDISTRICTING PARTNERS

City of West Sacramento

Draft Plan 8

District 1

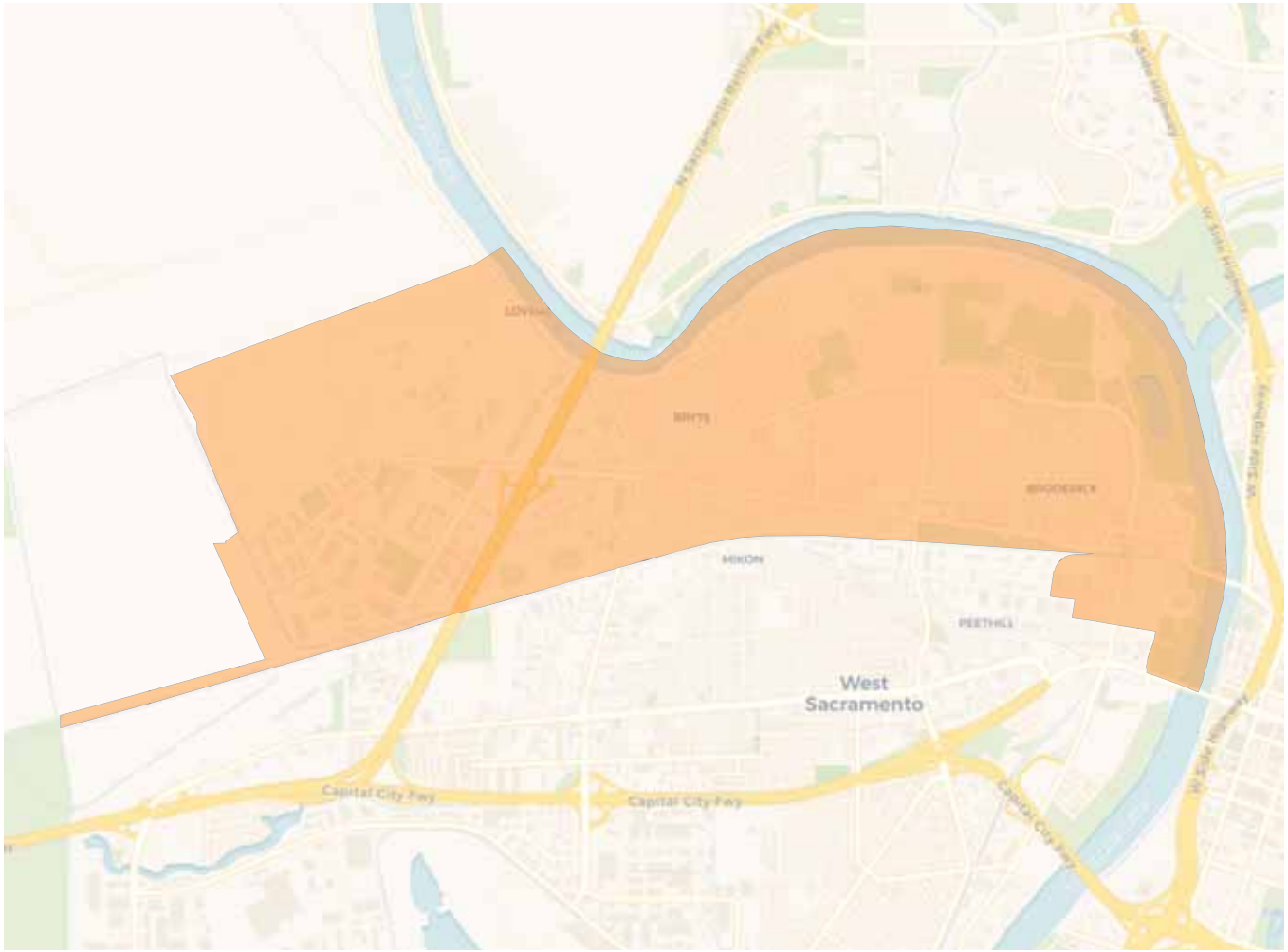

Population	Deviation	Deviation %	Other	Other %	Latino	Latino %	Asian	Asian %	Black	Black %
13,596	77	0.6%	6,132	45.1%	5,749	42.3%	1,144	8.4%	571	4.2%

Total CVAP	Other CVAP	Other CVAP %	Latino CVAP	Latino CVAP %	Asian CVAP	Asian CVAP %	Black CVAP	Black CVAP %
8,097	4,452	55.0%	2,359	29.1%	605	7.5%	681	8.4%

2020 Census

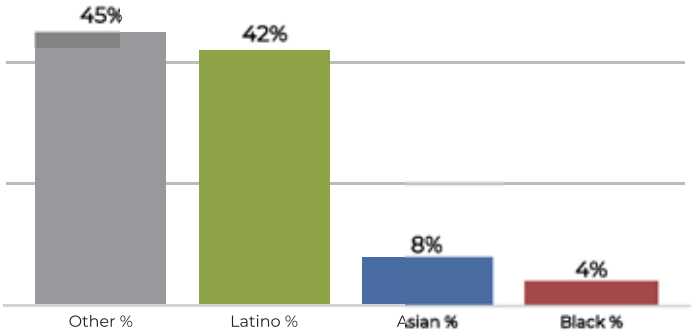

Citizen Voting Age Population

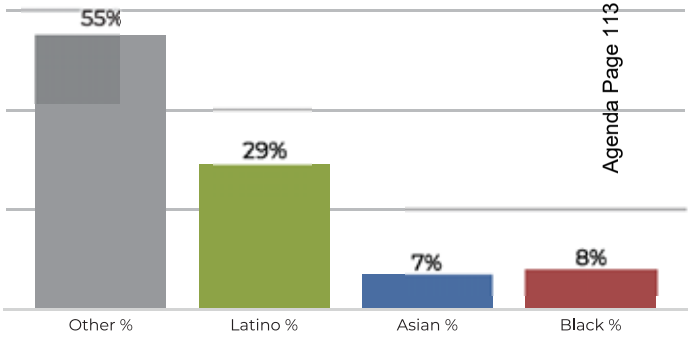

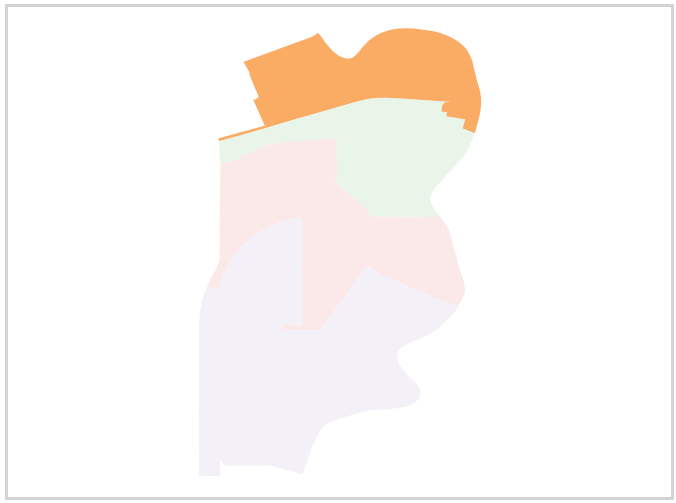

REDISTRICTING PARTNERS

City of West Sacramento

Draft Plan 8

District 2

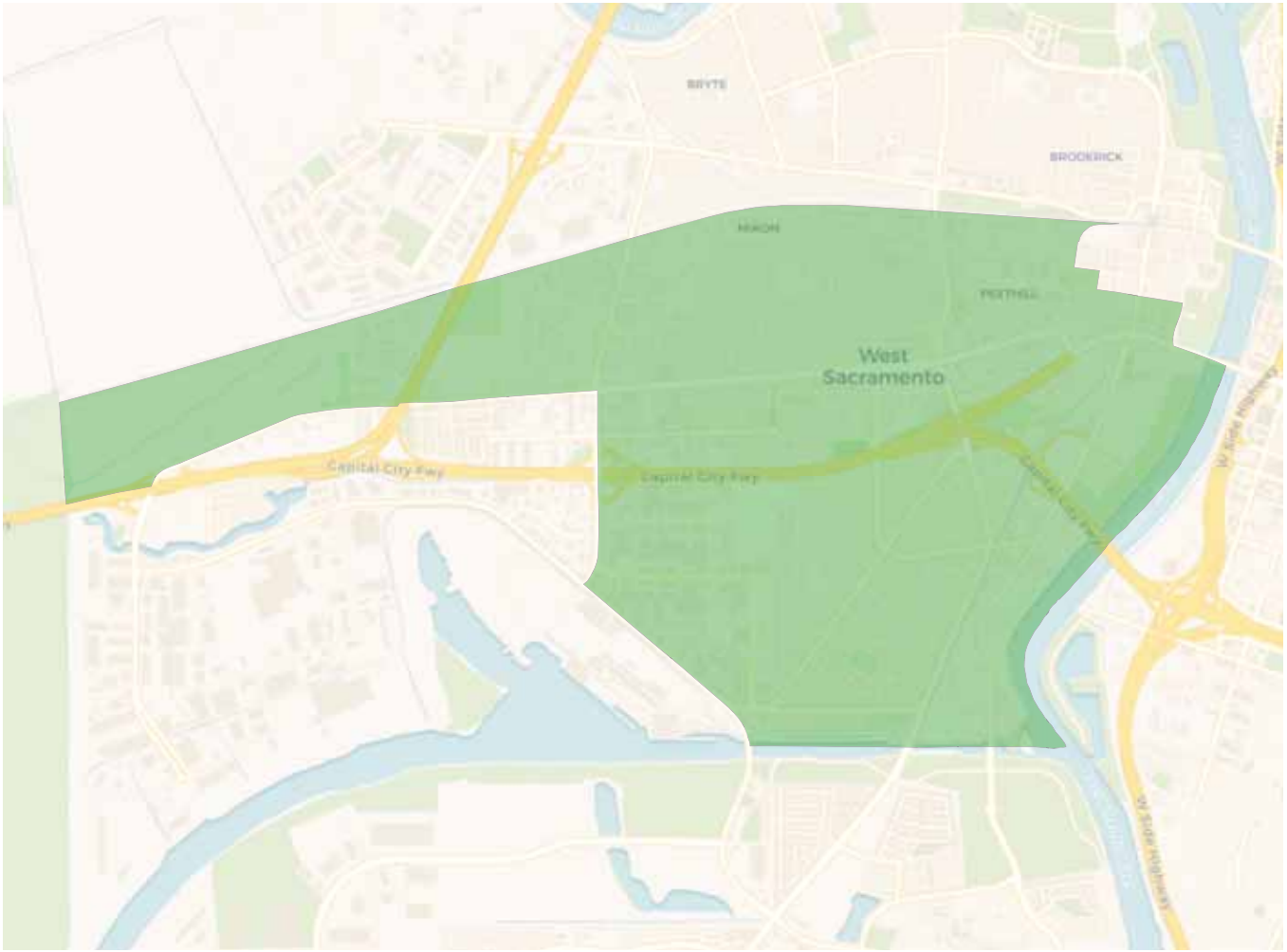

Population	Deviation	Deviation %	Other	Other %	Latino	Latino %	Asian	Asian %	Black	Black %
13,776	257	1.9%	6,584	47.8%	5,307	38.5%	1,274	9.2%	611	4.4%

Total CVAP	Other CVAP	Other CVAP %	Latino CVAP	Latino CVAP %	Asian CVAP	Asian CVAP %	Black CVAP	Black CVAP %
8,297	4,985	60.1%	2,232	26.9%	548	6.6%	532	6.4%

2020 Census

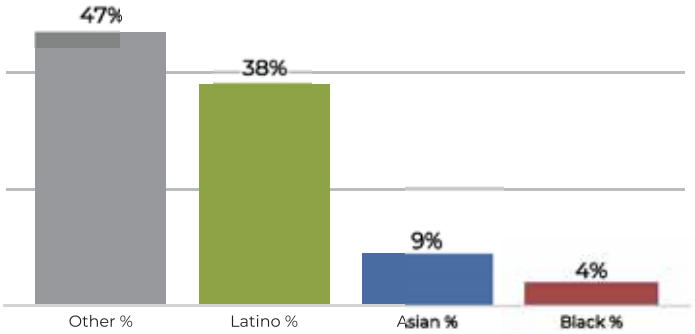

Citizen Voting Age Population

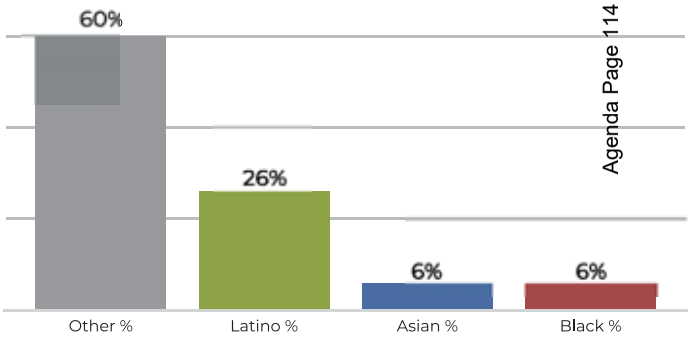

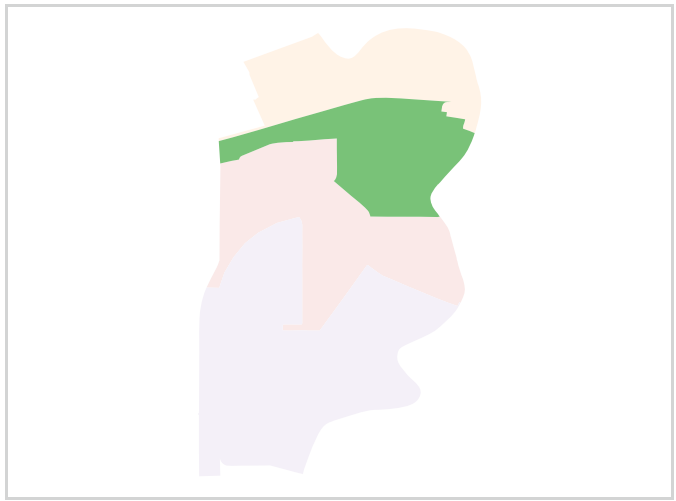

REDISTRICTING PARTNERS

City of West Sacramento

Draft Plan 8

District 3

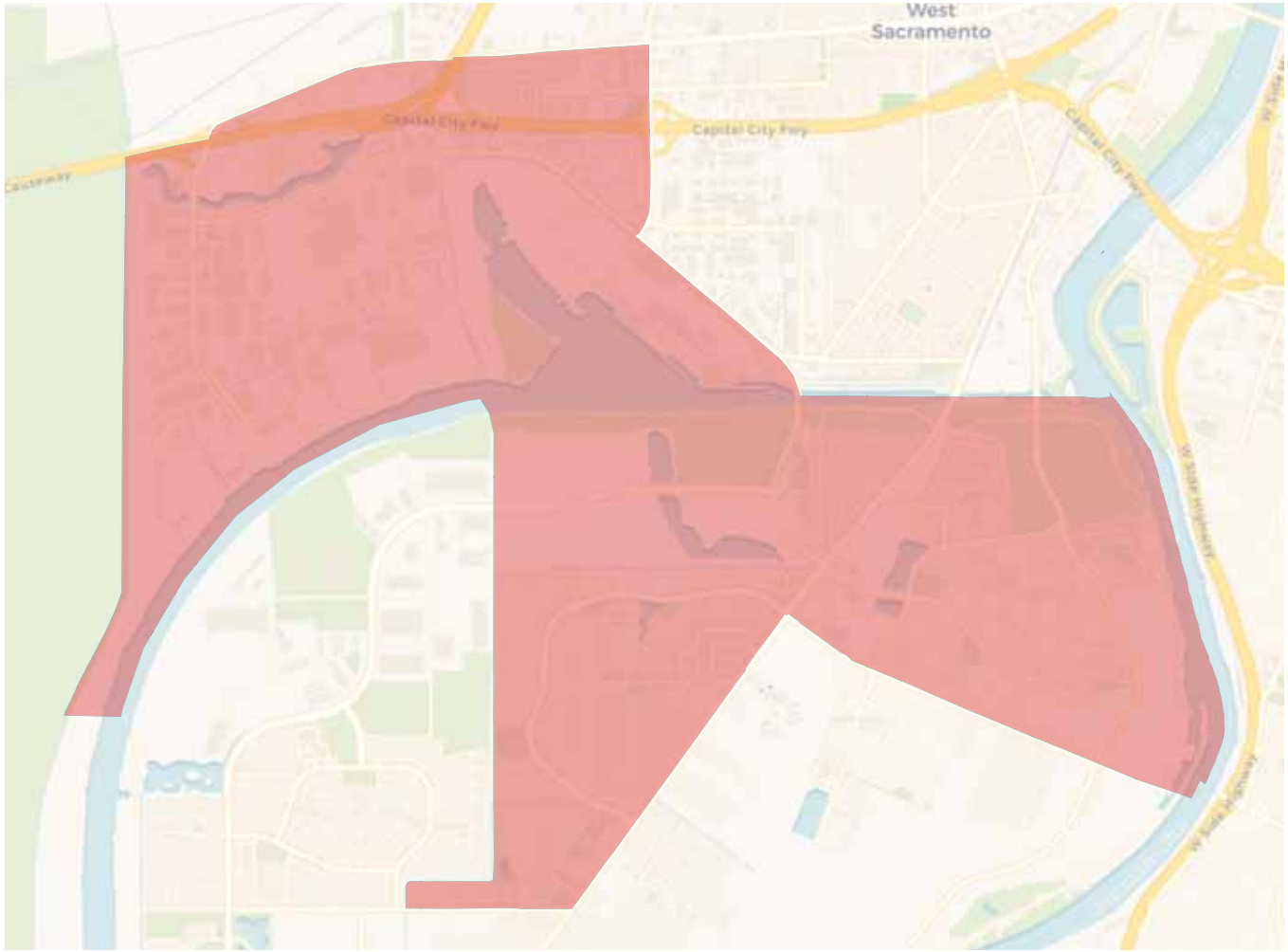

Population	Deviation	Deviation %	Other	Other %	Latino	Latino %	Asian	Asian %	Black	Black %
13,548	29	0.2%	7,518	55.5%	3,313	24.5%	2,117	15.6%	600	4.4%

Total CVAP	Other CVAP	Other CVAP %	Latino CVAP	Latino CVAP %	Asian CVAP	Asian CVAP %	Black CVAP	Black CVAP %
9,058	6,037	66.6%	1,328	14.7%	1,452	16.0%	241	2.7%

2020 Census

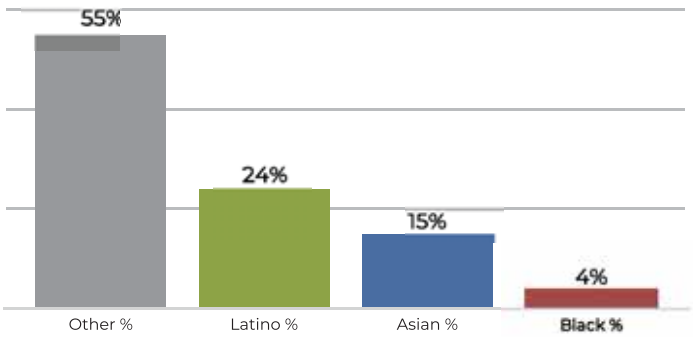

Citizen Voting Age Population

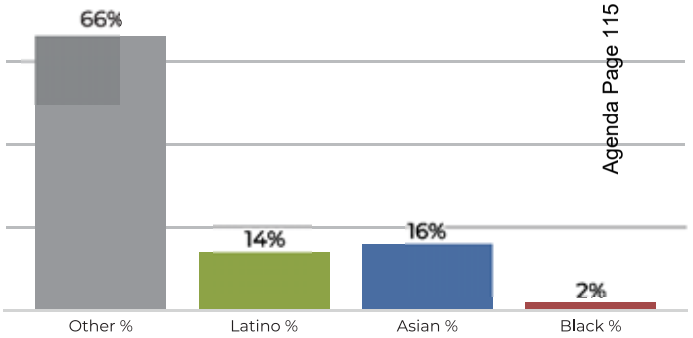

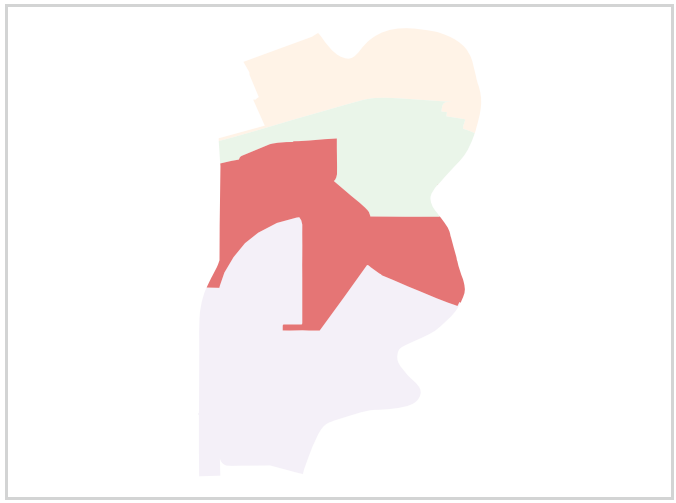

REDISTRICTING PARTNERS

City of West Sacramento

Draft Plan 8

District 4

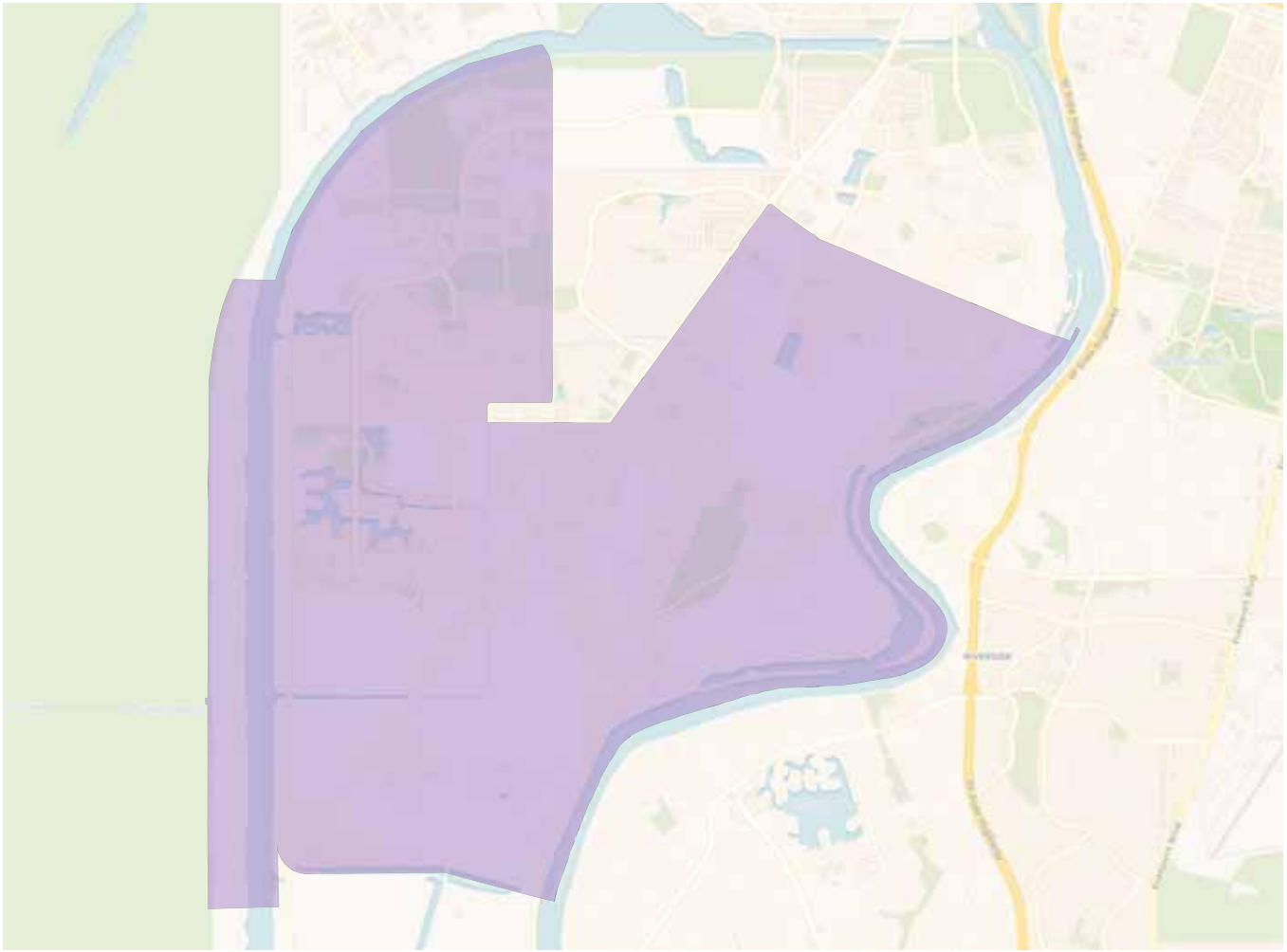

2020 Census

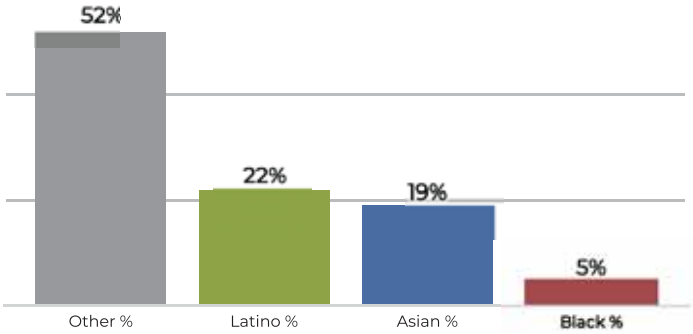

Citizen Voting Age Population

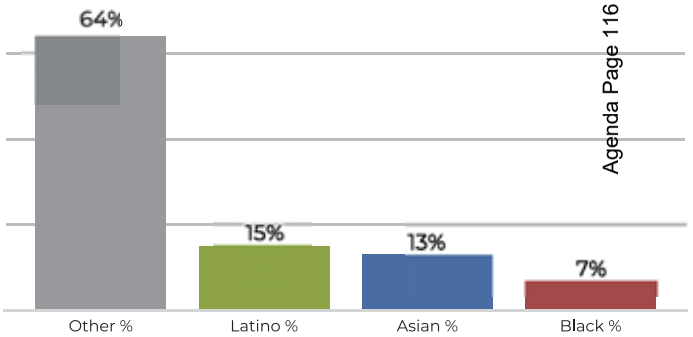

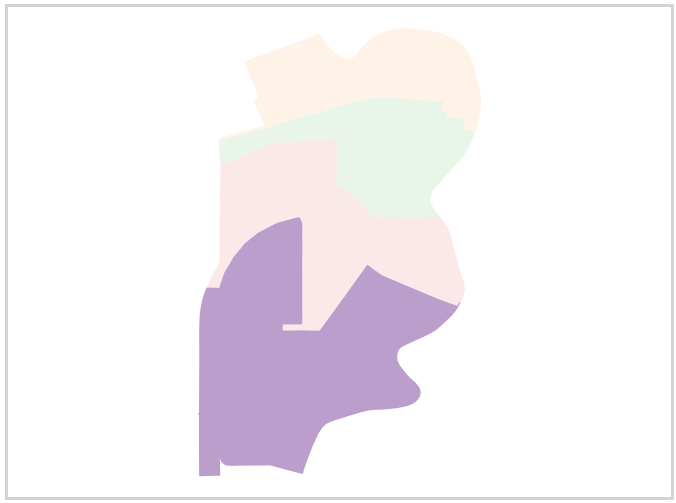

Population	Deviation	Deviation %	Other	Other %	Latino	Latino %	Asian	Asian %	Black	Black %
13,157	-362	-2.7%	6,852	52.1%	2,955	22.5%	2,609	19.8%	741	5.6%

Total CVAP	Other CVAP	Other CVAP %	Latino CVAP	Latino CVAP %	Asian CVAP	Asian CVAP %	Black CVAP	Black CVAP %
8,092	5,175	64.0%	1,226	15.2%	1,075	13.3%	616	7.6%